PES Environmental, Inc.
Engineering & Environmental Services

A Report Prepared for:

Sobrato Development Companies
10600 North De Anza Boulevard
Cupertino, California 95014

Attention: Mr. Tim Steele

PHASE I ENVIRONMENTAL SITE ASSESSMENT
80-ACRE SOBRATO SITE
STEVENSON BOULEVARD AND CHERRY STREET
NEWARK, CALIFORNIA

AUGUST 11, 2006

By:

Julie L. Turnross, R.E.A.
Senior Environmental Specialist

William F. Frizzell, P.E.
Principal Engineer

126.054.01.001

1682 Novato Boulevard • Suite 100 • Novato, California 94947-7021 • Tel (415) 899-1600 • Fax (415) 899-1601

TABLE OF CONTENTS

LIST OF ILLUSTRATIONS iv

1.0 INTRODUCTION 1
1.1 Purpose and Scope of Work 1
1.2 Special Terms and Conditions 1
1.3 Limitations and Exceptions 2

2.0 SITE DESCRIPTION 2
2.1 Location 2
2.2 Site and Vicinity Characteristics 2
2.3 Regional Geology and Hydrogeology 2
2.4 Descriptions of Existing On-Site Structures and Improvements 3
2.4.1 Structures and Current Use 3
2.4.2 Other Improvements 3
2.5 Current Uses of Adjoining Properties 3
2.6 Past Uses of Property and Adjoining Properties 4
2.6.1 Aerial Photograph Review 4
2.6.2 Topographic Maps 5
2.6.3 Newark Building Department Records 6
2.6.4 Interviews 6

3.0 RESULTS OF PREVIOUS INVESTIGATIONS 6

4.0 RECORDS REVIEW 7
4.1 Environmental Liens 7
4.2 Standard Environmental Record Sources 7
4.2.1 Subject Property Records 8
4.2.2 Surrounding Area 8

5.0 SITE INSPECTION 9
5.1 Chemical Use and Storage 10
5.2 Underground and Aboveground Storage Tanks 10
5.3 Back-Up Generators 10
5.4 Elevators 10
5.5 Hydraulic Trash Compactors 10
5.6 Indications of Polychlorinated Biphenyls (PCBs) 10
5.7 Other Conditions 10
5.7.1 Asbestos 10
5.7.2 Radon 11
5.7.3 Solid Waste 11
5.7.4 Lead in Paint 11

6.0 FINDINGS 11

7.0 DATA GAPS 12

TABLE OF CONTENTS
(Continued)

8.0 ADDITIONAL SERVICES 13
9.0 ENVIRONMENTAL PROFESSIONAL STATEMENT..... 13
10.0 REFERENCES..... 13

ILLUSTRATIONS

APPENDICES A - AERIAL PHOTOGRAPHS

B – HISTORICAL TOPOGRAPHIC MAPS

C - REGULATORY AGENCY DATABASE REPORT

D - RESUMES OF ENVIRONMENTAL PROFESSIONALS

DISTRIBUTION

LIST OF ILLUSTRATIONS

Plate 1	Site Location Map
Plate 2	Site Plan and Vicinity Map
Plates 3 - 5	Site Photographs

1.0 INTRODUCTION

1.1 Purpose and Scope of Work

This report presents the results of a Phase I Environmental Site Assessment (ESA) for the vacant property located at the southwest intersection of Stevenson Boulevard and Cherry Street in Newark, California (the subject property or site) (Plate 1). The site consists of seven parcels totaling approximately 79.8 acres. PES Environmental, Inc. (PES) was retained by Sobrato Development Companies (Sobrato) to compile and evaluate available information on existing environmental issues at the site, and to evaluate the potential for onsite and/or offsite releases of hazardous materials that may affect the subject property. PES understands that Sobrato currently owns the site and is evaluating redevelopment of the property.

The ESA was performed in general accordance with American Society for Testing and Materials (ASTM) guidelines for Phase I Environmental Site Assessments (ASTM E 1527-05). The following tasks were conducted during this ESA:

- Reviewed Federal, State and local agency databases to identify nearby sites which have reported the use, storage, or release of hazardous materials;
- Reviewed regulatory agency records regarding the site and adjacent properties;
- Reviewed historical aerial photographs and historical topographic maps of the site and surrounding area to evaluate prior land uses;
- Conducted historical research and reviewed historical information for the site;
- Reviewed an environmental database search as required by AAI;
- Interviewed individuals with knowledge of the site;
- Conducted an inspection of the site and a reconnaissance of surrounding properties to assess the potential for contamination of the site from onsite or offsite sources. The site visit was conduced by an environmental professional with qualifying experience; and
- Prepared this report presenting the results of the Phase I ESA investigation.

1.2 Special Terms and Conditions

Chain-of-title documentation was not provided. The ESA activities were conducted in general accordance with ASTM E1527-05.

1.3 Limitations and Exceptions

This Phase I ESA was performed in accordance with practices and procedures generally accepted in the consulting engineering field at the time they were performed. Our professional judgment to assess the potential for contamination is based on limited data; no warranty is given or implied.

The Phase I ESA was prepared at the request of Sobrato and may be relied on only by Sobrato. No other party may rely on this report without the express written permission of Sobrato and PES.

2.0 SITE DESCRIPTION

2.1 Location

The subject property is comprised of seven parcels of approximately 79.8 acres identified by Assessor's Parcel Numbers (APNs) 901-0185-018, -019, -020, -021, -022, -023, and -024. The subject property has no address.

The site is located in a mixed residential, agricultural, and commercial area within the City of Newark and County of Alameda, California (Plate 1). The site is bounded to the north by Cherry Street, to the east by Stevenson Boulevard, to the south by a drainage canal and to the west by an Alameda County Flood Control and Water Conservation District (ACFCWCD) drainage channel (Plate 2). Addition Road formerly bisected the property in a north-south direction.

2.2 Site and Vicinity Characteristics

The site is currently a vacant lot (Plate 2). Access to the property is via a gated entrance on Cherry Street. The subject property is situated in an area that is mixed residential, undeveloped and commercial.

According to the United States Geological Survey (USGS) *Niles, California* and *Newark, California* Quadrangle 7.5-minute series topographic maps dated 1961 photorevised 1980 and 1993, respectively, the site is situated at an elevation of approximately 15 feet above mean sea level. The site is relatively flat and slopes regionally to the south. The closest water body is ACFCWCD drainage channel, located adjacent to the western site boundary.

2.3 Regional Geology and Hydrogeology

Based on the results of investigations performed in the site vicinity, soils in the area consist primarily of silts and clays. Groundwater has been encountered in the site vicinity at depths ranging from approximately 5 to 7 feet below ground surface (bgs) (T&R, 2003). Based on

Properties to the West

The subject property is bordered to the west by ACFCWCD drainage channel. Farther west, across the drainage channel, is a construction site for the future Ohlone Community College campus.

2.6 Past Uses of Property and Adjoining Properties

Historical site use information was obtained through a review of aerial photographs, a historical topographic map, Newark Building Department (NBD) records and results of previous investigations. Sanborn Fire Insurance Maps were not available for the subject property area.

2.6.1 Aerial Photograph Review

Aerial photographs were obtained from Pacific Aerial Surveys of Oakland, California. Photographs for the following dates were reviewed: June 1, 1954; July 3, 1959; December 11, 1963; May 2, 1969; May 29, 1975; June 23, 1981; October 3, 1986; July 7, 1992 and November 2, 1999. These photographs are presented in Appendix A. A photograph dated November 1, 2005 was reviewed at Globexplorer.com. The following is a summary of the aerial photograph review.

Subject Property

The 1954 photograph shows the west portion of the subject property cultivated with row crops. The remainder of the site is undeveloped. Addition Road runs north-south through the west portion of the site, separating the area cultivated with row crops from the rest of the site. At the southeast intersection of Cherry Street and Addition Road is a fenced area in which hay bales, equipment or small structures are present. Additional equipment or other items are visible south of this area adjacent to Addition Road. A narrow trail is present on the south central portion of the site. On the 1959 photograph, the west and southern portions of the site are cultivated. In the fenced area adjacent to the road, two structures and numerous pieces of equipment, vehicles and other items are present, covering most of the area. Items are also still present south of this area adjacent to the road. The scale of the photographs from 1963 and 1969 precludes detailed observation of site activities; however, the west and south portions of the site appear cultivated. On the 1969 photograph, some hay bales or other items are also visible in the north central portion of the site.

In the 1975 photograph, the northeast portion of the site is in use with unknown activities. (Subsequent interviews, discussed in Section 2.6.4 below, suggest that the activities observed in the 1975 photograph may have been associated with horse stables on the site.) In the 1975 photograph, several small roads are present on the site, and numerous small objects, as well as areas where the soil appears to have been stockpiled or disturbed, are visible. A possible structure is present along Cherry Street. The west portion of the site remains cultivated with

topography and the results of investigations performed in the subject property vicinity, groundwater flow to the south is anticipated, although local variations are likely based on proximity to surface water features.

2.4 Descriptions of Existing On-Site Structures and Improvements

2.4.1 Structures and Current Use

The subject property is currently vacant. There are no structures present on the subject property.

2.4.2 Other Improvements

No services are currently supplied to the subject property, but electricity and natural gas are supplied to the subject property area by Pacific Gas and Electric (PG&E). Water and sewage services are provided by Alameda County Water District (ACWD).

2.5 Current Uses of Adjoining Properties

PES conducted a reconnaissance of the surrounding area to assess whether neighboring sites represent a potential environmental condition that could affect the subject Site. The current uses of the adjoining properties as observed during PES' reconnaissance are summarized below.

Properties to the North

The site is bound to the north by Cherry Street. Farther north across Cherry Street is a residential development.

Properties to the East

The site is bound to the east by Stevenson Boulevard. Farther east are commercial buildings occupied by Galgon, Victron and CertainTeed (to the northeast).

Properties to the South

The site is bordered to the south by a drainage canal. Across the drainage canal are six commercial buildings. The buildings are primarily vacant, but NovaSys Medical occupies a portion of one building.

what appear to be row crops. The south portion of the site appears undeveloped but not cultivated; however, the southeast corner of the site appears fenced and cultivated. On the 1981 photograph, there is no longer any evidence of the former use observed in 1975, although three to four structures remain in this area. No significant changes are apparent on the remainder of the site. The 1986 photograph shows seven to eight structures in this area, some of which appear to be barn-type structures. A few items are also visible stored outside the buildings. The west portion of the site remains in agricultural use.

Photographs from 1992, 1999 and 2005 show no structures present on the site. Although Addition Road is visible, it no longer connects to Cherry Street. The site appears cultivated. Hay bales are visible in the north central portion of the site in the 1999 photograph. On the 1999 photograph, vehicles and other equipment are present in the southeast corner of the site. The activity may be associated with construction of the drainage channel at the south of the subject property and landscaping along the east site boundary.

Subject Property Vicinity

Photographs from 1954 through 1975 show the subject property vicinity as primarily undeveloped agricultural land. Some commercial buildings and greenhouses are present southwest of the subject property, and several residences and associated farm structures are present to the southeast. A small commercial building is present immediately south of the site on the 1975 photograph, and a larger commercial building is present immediately north of the site across Cherry Street. On the 1981 photograph, commercial buildings are present northeast of the site at the northeast corner of Stevenson Boulevard and Cherry Street. On the 1986 photograph, a residential development is present immediately north of the site across Cherry Street, which has been widened and extended to the west. A commercial development is present immediately southeast of the site. On the 1992 photograph, the area north of the site has been fully developed with residences. The commercial building previously visible immediately south of the subject property is no longer present. On the 1999 photograph, additional commercial buildings are present immediately east of the site across Stevenson Boulevard, and immediately south of the site. The 2005 photograph shows additional commercial buildings immediately southwest of the site.

2.6.2 Topographic Maps

PES reviewed the USGS *Niles, California* Quadrangle 7.5-minute series topographic maps produced in 1953, 1961 and 1961 photorevised in 1968, 1973 and 1980 and *Newark, California* Quadrangle 7.5-minute series topographic maps produced in 1959 and 1959 photorevised 1968, 1973 and 1980, and 1993. All maps show a building at the southeast intersection of Cherry Street and Addition Road. The 1961 photorevised 1973 map shows an unimproved road entering the site from Stevenson Boulevard and extending to the central portion of the site. Six buildings are shown along the road. On the 1961 photorevised 1980 map, the road and buildings are gone, and an additional building is shown along Cherry Street.

The subject property vicinity is shown as primarily undeveloped on all maps, with some sparsely situated small buildings. Beginning on the 1961 photorevised 1968 map, commercial buildings are present further east of the site.

2.6.3 Newark Building Department Records

Newark Building Department (NBD) did not have any files for the subject property. NBD maintains records by address only. The subject property does not currently have an address, and no records were found for the subject property in the potential address range for the site.

2.6.4 Interviews

PES interviewed Mr. Tim Cook, a former resident and current farmer at 7210 Stevenson Boulevard, who has lived in the area since the early 1950s and has knowledge of the subject property. Mr. Cook reported that in the 1950s and 1960s, the subject property was occupied by Heath Dairy. After the dairy, Mr. Cook reported that several horse stables were present at the subject property. During the period in which horse stables were present at the site, Mr. Cook remembered seeing several piles of soil with concrete pieces which he thought may have been construction debris.

3.0 RESULTS OF PREVIOUS INVESTIGATIONS

In 1997, CET Environmental Services, Inc. (CET) performed a Phase I and limited Phase II ESA for two parcels, a portion of which included the subject property for this ESA. The remainder of the site is located adjacent to the south of the subject property.

CET's research indicated that the subject property had been used for agricultural purposes. The subject property was vacant at the time of CET's site inspection; hay had recently been harvested from the site.

CET collected soil samples (from approximately 5 feet bgs) and groundwater samples from three borings on the two parcels, one of which appears to have been located on the subject property. Samples were analyzed for the presence of total petroleum hydrocarbons as gasoline (TPHg) and diesel (TPHd); benzene, toluene, ethylbenzene and xylenes (BTEX); methyl tert butyl ether (MTBE), volatile organic compounds (VOCs); organochlorine pesticides and organophosphorus pesticides. No analytes were detected in any of the soil or groundwater samples. However, an unidentified petroleum hydrocarbon closely resembling motor oil was identified in soil from two borings at 5 milligrams per kilogram (mg/kg) (specific borings are not identified) and in groundwater from all three samples at up to 270 micrograms per liter (μg/L). Based on current and historical site uses, CET concluded that the contaminant was derived from an upgradient source.

Based upon a review of environmental databases, CET did not identify an offsite sources of environmental contamination.

No further investigation was recommended by CET.

4.0 RECORDS REVIEW

4.1 Environmental Liens

Based on review of an environmental database search conducted by EDR, there are no Federal Superfund (National Priority List [NPL]) liens or State deed restrictions associated with the subject property.

4.2 Standard Environmental Record Sources

The discussion presented in this section is based on available information provided by government agencies and various databases. An EDR report dated March 31, 2006 contains listings of sites located within a 1-mile radius, which were selected in accordance with ASTM E-1527-05 standards. This information is obtained from computerized databases of Federal, State and local records. Descriptions of the lists reviewed are presented below. The EDR database report is included as Appendix C.

The following regulatory agency databases were searched and reported in the EDR report:

- U.S. EPA – Comprehensive Environmental Response Compensation, and Liability Information System (CERCLIS) – within ½ mile of the subject property;
- U.S. EPA – CERCLA NPL – within 1 mile of the subject property;
- U.S. EPA – Resource Conservation and Recovery Information System (RCRIS), Treatment, Storage, or Disposal (TSD) facilities (within ½ mile of the subject property) and Small Quantity and Large Quantity Generators of hazardous waste (SQG and LQG) databases within ½ mile of the subject property;
- U.S. EPA – Emergency Response Notification System (ERNS) – within $^{1}/4$ mile of the subject property;
- U.S. EPA RCRA Corrective Action Report (CORRACTS) – within 1 mile of the Site;
- U.S. EPA Facility Index System (FINDS) – within ¼ mile of the subject property;
- U.S. EPA Toxic Chemical Release Inventory System (TRIS) – within ¼ mile of the subject property;

metals antimony, lead and nickel were detected in at least one sampling location. No further action was required by regulatory agencies concerning groundwater at the Ohlone College site.

Soil samples collected during the cone penetrometer were analyzed for the presence of TPHd/mo, PCBs, pesticides and metals. No PCBs or petroleum hydrocarbons were detected in soil at the site, and no metals were detected in soil above background levels. Several pesticides were detected in shallow soil throughout the site. The pesticides DDT, DDD and endrin ketone were all detected were detected below the U.S. EPA preliminary remedial goals (PRGs) for residential sites. The pesticides, toxaphene and DDE, were detected in soil at concentrations up to 2.5 and 6.2 mg/kg, respectively which are above the respective PRGs of 0.44 and 1.7 mg/kg.

Soil remedial goals for toxaphene and DDE were determined by DTSC to be 0.44 and 0.5 mg/kg respectively at the Ohlone College site. The cleanup selected for the site consisted of relocating soil containing toxaphene and DDE above the remedial goals to the southern 50-acre portion of the site which will continue to be used for agricultural purposes (T&R, 2005b). A deed restriction will be placed on the southern 50-acre parcel to limit residential and other sensitive uses.

Two sites listed on the EDR report included in Appendix C, Agilent Technologies and Peterbilt Motors, are shown on the EDR map as located adjacent to the subject property. In fact, these sites are located approximately ½ mile west and cross-gradient of the subject property, and are not considered an environmental concern to the subject property.

The remaining sites listed in the surrounding area in the databases are not expected to present significant environmental conditions to the subject property based on one or more of the following: (1) the listed site has received case closure by the appropriate regulatory agency; (2) the listed site is either cross gradient or down gradient of the subject property with respect to the inferred regional groundwater flow direction; (3) the listed site is a soils-only affected case; and (4) the listed site is located at too great a distance to represent a significant environmental condition with respect to the subject property.

5.0 SITE INSPECTION

An inspection of the subject property was conducted on May 3, 2006. The inspection was conducted by Julie Turnross, R.E.A. and Ann Loomis, P.E. All areas of the site were inspected. Site photographs are presented on Plates 3 through 5.

The 79.8 acre site consists of recently-disced soil, except for a portion of soil and native growth in the southern portion of the site. A narrow strip of landscaped area is present along Cherry Street and Stevenson Boulevard.

The paved remnant of the former Addition Road is present running north-south through the central portion of the site. A piece of farm equipment was observed adjacent to the end of the road on the southern portion of the site. A small section of rusted pipe was observed near the east site boundary.

One empty and one partially full approximately 1-gallon containers of the herbicide Goal 2XL were found adjacent to the central portion of the former Addition Road. Goal 2XL contains oxyflurofen, naphthalene and isophorone.

5.1 Chemical Use and Storage

Other than the herbicide containers discussed above, no chemical use or storage was observed at the site.

5.2 Underground and Aboveground Storage Tanks

No evidence of current or former USTs or ASTs was observed at the subject property or identified in regulatory agency records.

5.3 Back-Up Generators

No emergency generators were observed at the subject property.

5.4 Elevators

No elevators are present at the subject property.

5.5 Hydraulic Trash Compactors

No trash compactors were observed onsite.

5.6 Indications of Polychlorinated Biphenyls (PCBs)

No transformers were observed on the subject property.

5.7 Other Conditions

5.7.1 Asbestos

Because there are no structures on the subject property, asbestos-containing materials are not considered an environmental concern at the subject property.

- U.S. Engineering Control Sites - within ½ mile of the subject property;
- U.S. Institutional Control Sites – within ½ mile of the subject property;
- California State Water Resources Control Board (SWRCB) – Leaking Underground Storage Tank Listing (LUST) sites including Indian Land – within ½ mile of the subject property;
- SWRCB – UST – within ½ mile of the Site;
- DTSC – Voluntary Cleanup Program (VCP) – within ½ mile of the site;
- SWRCB – Voluntary Cleanup Sites (VCP) – within ½ mile of the site; and
- SWRCB – Solid Waste Facilities (SWF/LF) – within ½ mile of the subject property.

In addition, local, State and Federal supplemental regulatory databases were searched (e.g., AST, Coal Gasification Plants, and Waste Discharge System databases) and summarized in the EDR report. The findings of the review of the EDR report are presented below.

4.2.1 Subject Property Records

The subject property was not listed on any of the regulatory agency databases searched.

4.2.2 Surrounding Area

Several sites in the subject property vicinity are listed on hazardous materials release and/or storage databases. The site closest to the subject property or most likely to have the potential to pose an environmental concern to the subject property is discussed below.

Ohlone Community College District, Mowry Avenue/Cherry Street, is an 81-acre site located immediately west of the subject property across the ACFCWCD drainage channel. The site is listed on DTSC's Voluntary Cleanup Sites (VCP) database. The site had been in agricultural use since 1939, but is the future site of Ohlone College. During a groundwater investigation performed at the site in 1989, three wells were installed and analyzed for the presence of VOCs. Perchloroethene (PCE), trichloroethene (TCE) and 1,2-dichloroethene (1,2-DCE) were detected in one well at concentrations of 33, 11 and 15 μg/L, respectively (T&R, 2003). The well was located across the ACFCWCD drainage channel from the northwest corner of the subject property. A total of 10 wells were subsequently installed at the site, which were destroyed in 1999 and 2003. No VOCs were detected in the wells in subsequent samplings.

During a 2003 cone penetrometer study performed at the site, no TPHg, TPH as motor oil (TPHmo), cyanide, PCBs, or chlorinated pesticides were detected in groundwater. TPHd was detected in three groundwater sampling locations as high as 290 μg/L (T&R, 2005a). The

5.7.2 Radon

The National Radon Database includes radon information from U.S. EPA/State Residential Radon Surveys conducted between 1986 and 1992. The database includes test results from 49 sites within Alameda County. The average value for radon level reported in this region was 0.776 pico curies per liter (pCi/l) of air for the first floor living area. This is lower than the U.S. EPA's recommended action level of 4 pCi/l.

The survey indicates that it is unlikely that radon levels in buildings in Alameda County are above the EPA action level; no radon gas testing is deemed necessary for the subject property.

5.7.3 Solid Waste

No solid wastes are currently generated at the subject property.

5.7.4 Lead in Paint

The Consumer Products Safety Commission limited lead content in residential paint to 0.06 percent (600 parts per million) in 1978. The use of paint containing greater than 0.06 percent lead was also prohibited in areas where consumers have direct access to painted surfaces. Because there are no residential structures on the subject property, lead-based paint is not an environmental concern at the subject property.

6.0 FINDINGS

The subject property is a vacant lot of approximately 79.8 acres. The site is bounded to the north by Cherry Street, to the east by Stevenson Boulevard, to the south by a drainage canal and to the west by ACFCWCD drainage channel. The site is located in a mixed residential, agricultural, and commercial area within the City of Newark.

PES's historical research indicates portions of the subject property have been used agriculturally from at least the 1950s. A dairy was reportedly present on the site in the 1950s and 1960s, and horse stables in the 1970s.

An ESA and limited Phase II investigation performed in 1997 on the subject and adjacent property to the south reported the presence of low levels of a petroleum hydrocarbon resembling motor oil from a depth of 5 feet in soil and groundwater. Based on the site use and the lack of detail provided in the CET report related to the sample collection and analytical methodologies, in PES' opinion the reported presence of TPHmo is questionable. It is possible that the reported TPHmo may be due to naturally occurring hydrocarbons in the subsurface. In any event, the reported low concentrations do not represent a significant environmental concern at the site.

No TPHg, TPHd, BTEX, MTBE, VOCs, organochlorine pesticides or organophosphorus pesticides were detected by CET in soil or groundwater samples. However, the soil samples were collected by CET from approximately 5 feet bgs, which is deeper than pesticide residues are usually encountered.

Two partially-full 1-gallon containers of herbicide were observed on the subject property. No other evidence of chemical storage or concerns were noted on the site.

Based on a review of environmental regulatory databases and regulatory agency records, PES did not identify any offsite sources of environmental concern to the subject property. However, pesticides, specifically toxaphene and DDE, were detected in soil above published residential soil screening levels on the property adjacent to the subject property to the west.

PES performed a *Phase I Environmental Site Assessment* of the subject property in conformance with the scope and limitations of ATSM Practice E. Any exceptions to, or deletions from, this practice are described in Section 1.3 of this report. This assessment revealed no recognized environmental conditions (RECs) in connection with the property.

The following noteworthy observations were made that may present an environmental concern at the site:

- The site has been in agricultural use from at least the 1950s. No information is available concerning historical pesticide and/or herbicide use at the site. However, the pesticides DDE and toxaphene were identified in soil on the adjacent property at levels above published residential soil screening levels. Based on our review of aerial photographs, the subject and adjacent property appear to have a similar agricultural history;

- The presence of a small quantity of herbicide containers (two, 1-gallon) observed on the subject property suggest recent herbicide use. The herbicide observed on the property contains oxyflurofen, naphthalene and isophorone;

- Construction debris was reportedly observed at the site sometime prior to 1980; and

- The potential exists for the presence of septic tanks or USTs associated with the former structures on the site along Cherry Street in the north central portion of the site.

7.0 DATA GAPS

No information was available concerning historical chemical use and the subject property. No other data gaps that may have affected our ability to identify RECs associated with the subject property were identified during the performance of this Phase I ESA.

8.0 ADDITIONAL SERVICES

PES recommends that a Phase II investigation be performed at the site to evaluate the potential affects of historical site activities. The Phase II should include the following:

- Sampling and analysis of near surface soils to evaluate the presence of residual agricultural chemicals;
- A geophysical survey to screen the former ranch compound area for USTs; and
- Excavating test pits across the site to observe soil conditions and assess whether there is evidence of construction debris or other deleterious fill material.

9.0 ENVIRONMENTAL PROFESSIONAL STATEMENT

We declare that to the best of our professional knowledge and belief, we meet the definition of Environmental Professional as defined in §312.10 of 40 CFR 312.

We have the specific qualifications based on education, training, and experience to assess a property of the nature, history, and setting of the subject property. We have developed and performed the all appropriate inquires in conformance with the standards and practices set forth in 40 CFR Part 312.

Resumes of the Environmental Professionals signing this report are presented in Appendix D.

10.0 REFERENCES

CET Environmental Services, Inc. (CET), 1997. *Phase I and Limited Phase II Environmental Site Assessment, Stevenson Boulevard Properties, APN 901-0125-002, 901-185-11-4, Newark, California.* July 14.

Treadwell & Rollo, Inc. (T&R), 2003. *Phase I and Phase II Environmental Site Assessment, Ohlone College Newark Center, Newark, California.* June 27.

_____, 2005a. *Draft Removal Action Workplan, Ohlone College Newark Center, Newark, California.* February 2.

_____, 2005b. *Removal Action Completion Report, Ohlone College Newark Center, Newark, California.* September 27.

ILLUSTRATIONS

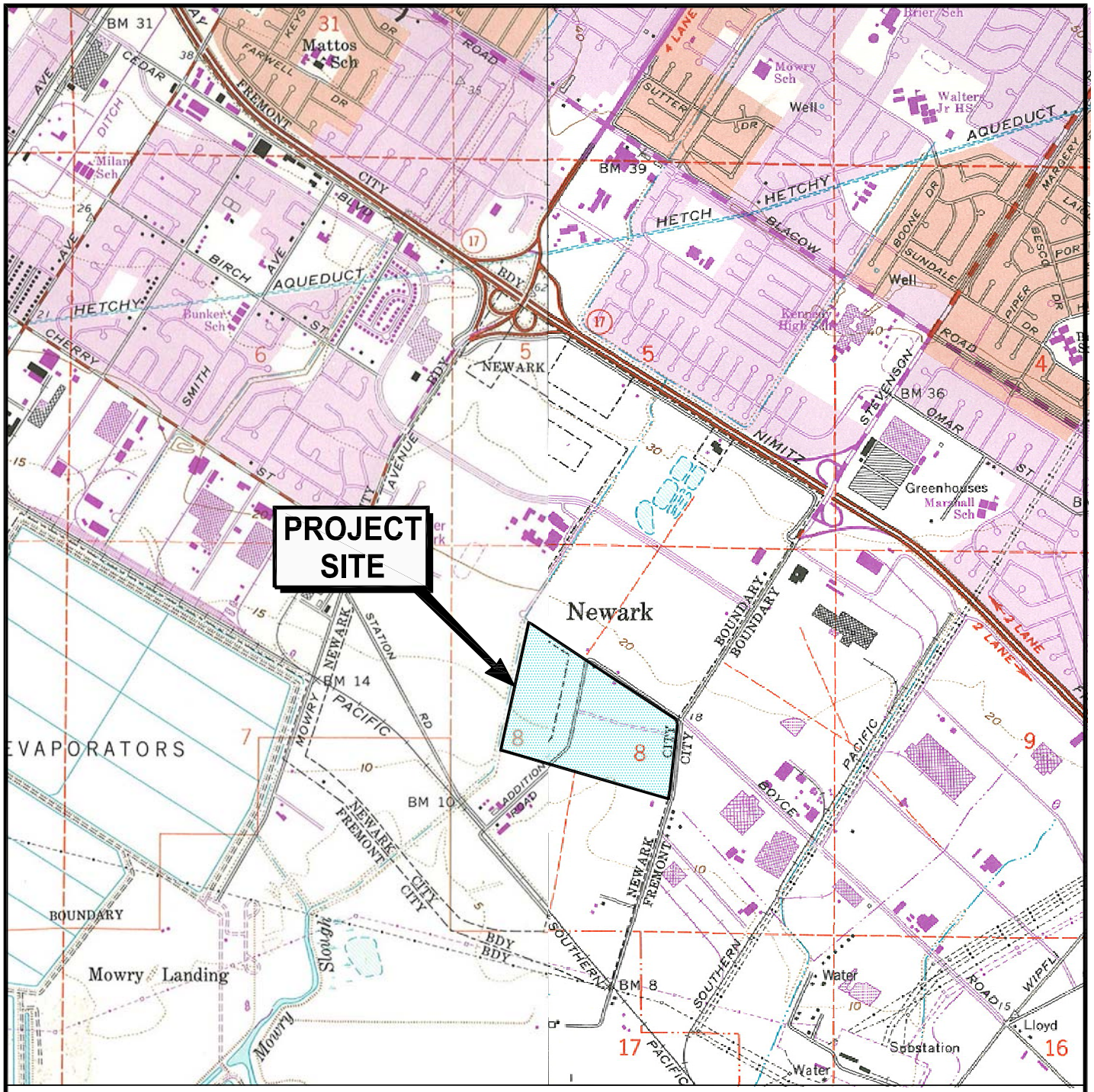

U.S.G.S. Topo Map - Niles, California, 7.5-minute quadrangle.1961 photorevised 1980
U.S.G.S. Topo Map - Newark, California, 7.5-minute quadrangle.1959 photorevised 1980

PES Environmental, Inc.
Engineering & Environmental Services

Site Location Map
80-Acre Sobrato Site
Stevenson Boulevard and Cherry Street
Newark, California

PLATE
1

JOB NUMBER	DRAWING NUMBER	REVIEWED BY	DATE
126.054.01.001	126-05401001_ESA	WFF	8/06

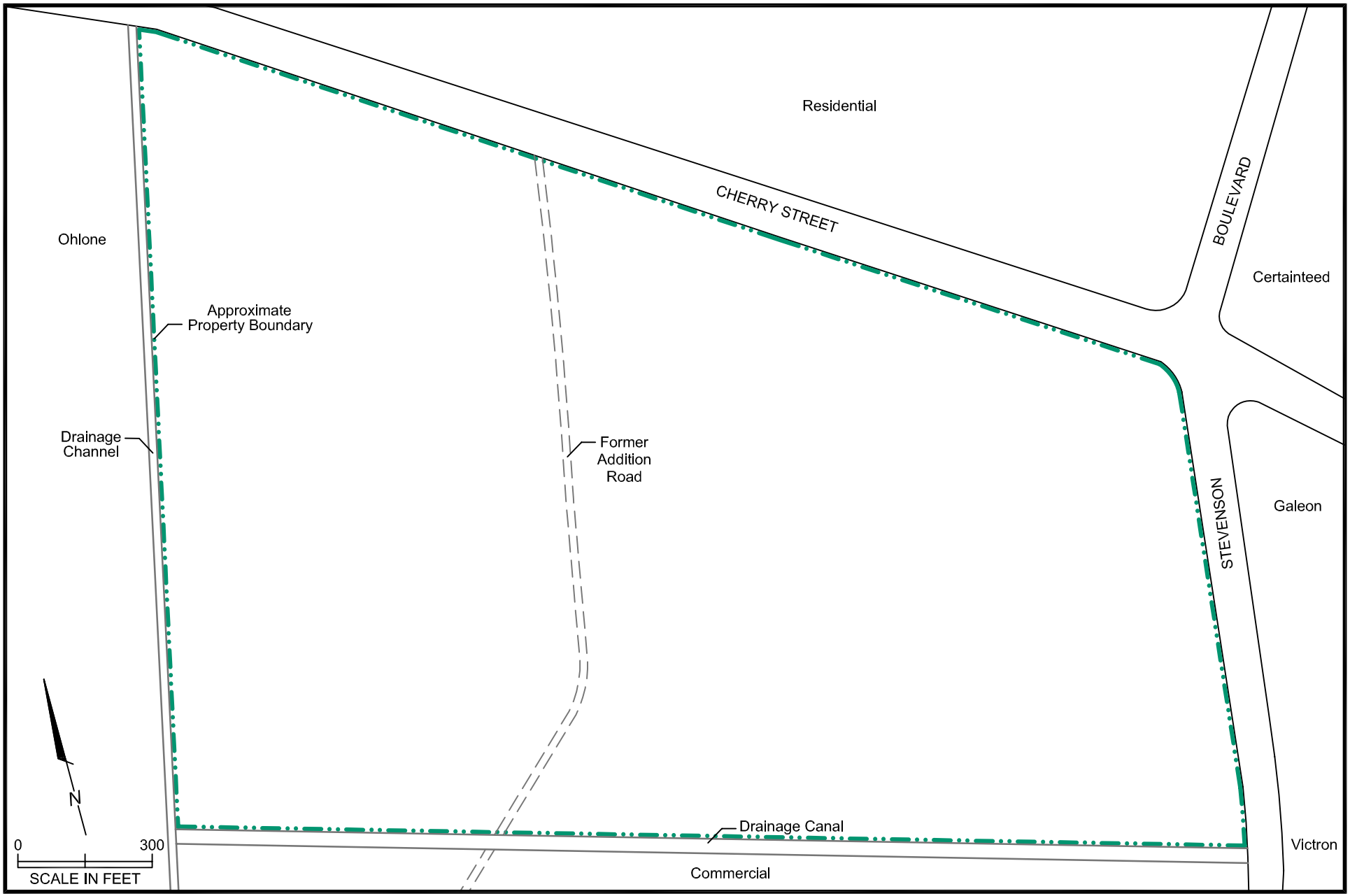

PES Environmental, Inc.
Engineering & Environmental Services

Site Plan
80-Acre Sobrato Site
Stevenson Boulevard and Cherry Street
Newark, California

PLATE
2

126.054.01.001	126-05401001_ESA	WFF	8/06
JOB NUMBER	DRAWING NUMBER	REVIEWED BY	DATE

Photo 1.
View of subject property looking west.

Photo 2.
Former Addition Road in central portion of site.

PES Environmental, Inc.
Engineering & Environmental Services

Site Photographs
80-Acre Sobrato Site
Stevenson Boulevard and Cherry Street
Newark, California

PLATE
3

JOB NUMBER	DRAWING NUMBER	REVIEWED BY	DATE
126.054.01.001	126-05401001_photos.cdr	*WFF*	8/06

Photo 1.
Dry soil and green area along southern site boundary.

Photo 2.
Drainage canal at southern site boundary.

PES Environmental, Inc.
Engineering & Environmental Services

Site Photographs
80-Acre Sobrato Site
Stevenson Boulevard and Cherry Street
Newark, California

PLATE
4

JOB NUMBER	DRAWING NUMBER	REVIEWED BY	DATE
126.054.01.001	126-05401001_photos.cdr	*WFF*	8/06

Photo 1.
Farm equipment at south central portion of site.

Photo 2.
Pipe observed near east site boundary.

PES Environmental, Inc.
Engineering & Environmental Services

Site Photographs
80-Acre Sobrato Site
Stevenson Boulevard and Cherry Street
Newark, California

PLATE
5

126.054.01.001	126-05401001_photos.cdr	*WFF*	8/06
JOB NUMBER	DRAWING NUMBER	REVIEWED BY	DATE

APPENDIX A

AERIAL PHOTOGRAPHS

6-1-54.tif

7-3-59.tif



12-11-63.tif

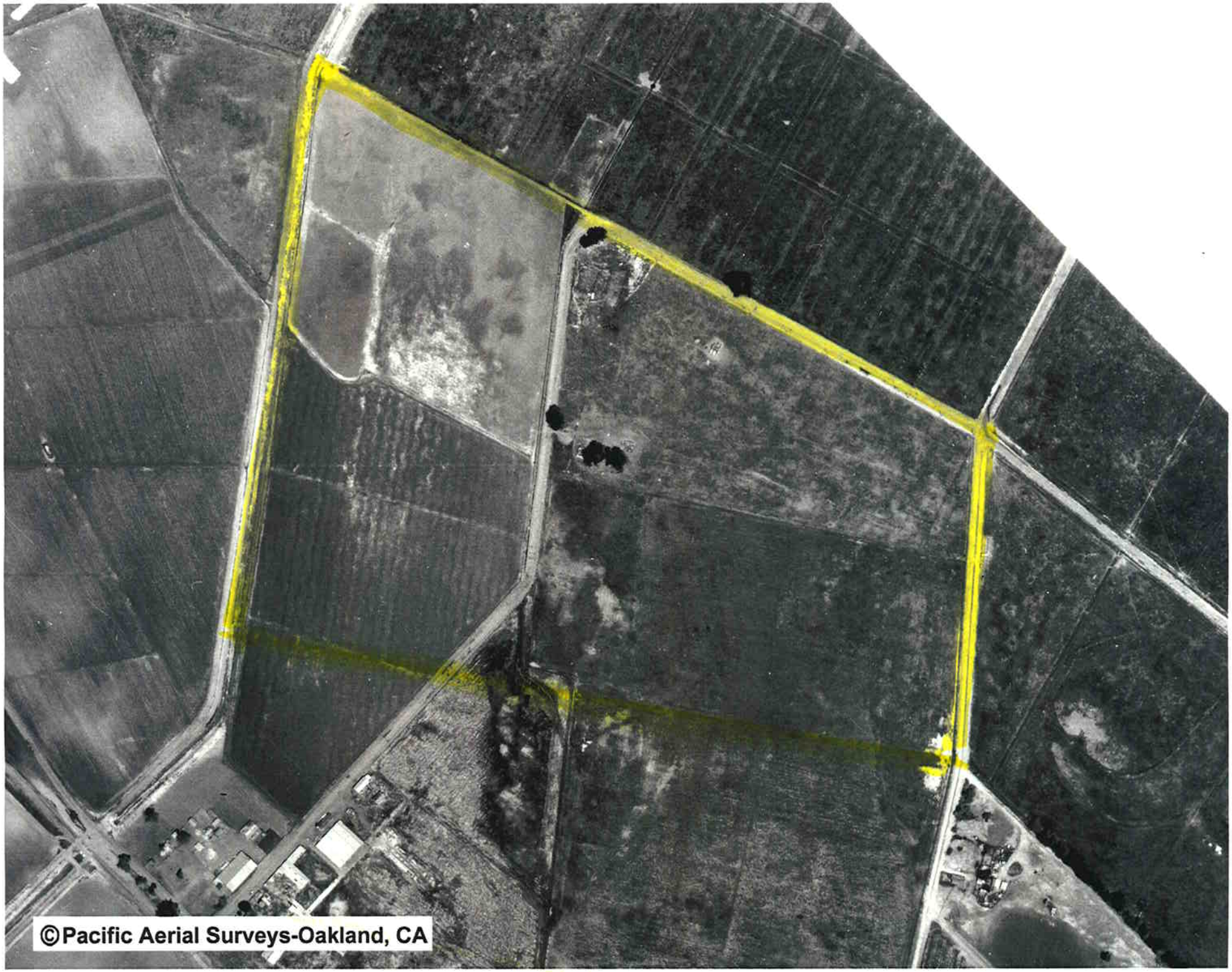

5-2-69.tif



5-29-75.tif



6-22-81.tif

10-3-86.tif

7-7-92.tif

11-2-99.tif

APPENDIX B

HISTORICAL TOPOGRAPHIC MAPS

EDR Historical Topographic Map Report

Stevenson Blvd/Cherry St
Stevenson Blvd/Cherry St
Newark, CA 94560

Inquiry Number: 1648503.1

April 05, 2006

EDR® Environmental Data Resources Inc

The Standard in Environmental Risk Management Information

440 Wheelers Farms Road
Milford, Connecticut 06461

Nationwide Customer Service

Telephone: 1-800-352-0050
Fax: 1-800-231-6802
Internet: www.edrnet.com

EDR Historical Topographic Map Report

Environmental Data Resources, Inc.'s (EDR) Historical Topographic Map Report is a screening tool designed to assist environmental professionals in evaluating potential liability on a target property resulting from past activities. EDR Historical Topographic Map Report includes a search of available public and private color historical topographic map collections. For more than a century, the USGS has been creating and revising topographic maps for the entire country at a variety of scales. There are about 60,000 U.S. Geological Survey (USGS) produced topographic maps covering the United States.

References

To meet the prior use requirements of ASTM E 1527-05, Section 8.3.2, the following *standard historical sources* may be used: aerial photographs, fire insurance maps, property tax files, land title records (although these cannot be the sole historical source consulted), topographic maps, city directories, building department records, or zoning/land use records. ASTM E 1527-05, Section 8.3 on Historical Use Information, identifies the prior use requirements for a Phase I environmental site assessment. ASTM E 1527-05 requires *"All obvious uses of the property shall be identified from the present, back to the property's first developed use, or back to 1940, whichever is earlier. This task requires reviewing only as many of the standard historcal sources as are necessary and both reasonably ascertainable and likely to be useful."* (ASTM E 1527-05, Section 8.3.2) *Reasonably ascertainable means information that is publicly available, obtainable from a source within reasonable time and cost constraints,and practically reviewable.*

EPA's Standards and Practices for All Appropriate Inquiries (AAI), Section § 312.24, identifies the historical sourcesof information necessary to achieve the objectives and performance factors of § 312.20. According to AAI,*"historical documents and records may include, but are not limited to, aerial photographs, fire insurance maps,building department records, chain of title documents, and land use records."*

Data Gaps

In order to address data gaps, additional sources of information may be consulted. According the AAI, Section § 312.20 (g), *"to the extent there are data gaps (as defined in § 312.10) in the information developed...that affect the ability of persons (including the environmental professional) conducting the all appropriate inquiries to identify conditions indicative of releases or threatened releases...such persons should identify such data gaps, identify the sources of information consulted to address such data gaps, and comment upon the significance of such data gaps."* According to ASTM E 1527-05, Section 8.3.2.3, "historical research is complete when either: (1) the objectives in 8.3.1 through 8.3.2.2 are achieved; or (2) data failure is encountered. Data failure occurs when all of the standard historical sources that are reasonably ascertainable and likely to be useful have been reviewed and yet the objectives have not been met....If data failure is encountered, the report shall document the failure and, if any of the standard historical sources were excluded, give the reasons for their exclusion."

Disclaimer - Copyright and Trademark Notice

This Report contains certain information obtained from a variety of public and other sources reasonably available to Environmental Data Resources, Inc. It cannot be concluded from this Report that coverage information for the target and surrounding properties does not exist from other sources. **NO WARRANTY EXPRESSED OR IMPLIED, IS MADE WHATSOEVER IN CONNECTION WITH THIS REPORT. ENVIRONMENTAL DATA RESOURCES, INC. SPECIFICALLY DISCLAIMS THE MAKING OF ANY SUCH WARRANTIES, INCLUDING WITHOUT LIMITATION, MERCHANTABILITY OR FITNESS FOR A PARTICULAR USE OR PURPOSE. ALL RISK IS ASSUMED BY THE USER. IN NO EVENT SHALL ENVIRONMENTAL DATA RESOURCES, INC. BE LIABLE TO ANYONE, WHETHER ARISING OUT OF ERRORS OR OMISSIONS, NEGLIGENCE, ACCIDENT OR ANY OTHER CAUSE, FOR ANY LOSS OF DAMAGE, INCLUDING, WITHOUT LIMITATION, SPECIAL, INCIDENTAL, CONSEQUENTIAL, OR EXEMPLARY DAMAGES. ANY LIABILITY ON THE PART OF ENVIRONMENTAL DATA RESOURCES, INC. IS STRICTLY LIMITED TO A REFUND OF THE AMOUNT PAID FOR THIS REPORT.** Purchaser accepts this Report "AS IS". Any analyses, estimates, ratings, environmental risk levels or risk codes provided in this Report are provided for illustrative purposes only, and are not intended to provide, nor should they be interpreted as providing any facts regarding, or prediction or forecast of, any environmental risk for any property. Only a Phase I Environmental Site Assessment performed by an environmental professional can provide information regarding the environmental risk for any property. Additionally, the information provided in this Report is not to be construed as legal advice.

Copyright © 2006 by Environmental Data Resources, Inc. All rights reserved. Reproduction in any media or format, in whole or in part, of any report or map of Environmental Data Resources, Inc., or its affiliates, is prohibited without prior written permission.

EDR and its logos (including Sanborn and Sanborn Map) are trademarks of Environmental Data Resources, Inc. or its affiliates. All other trademarks used herein are the property of their respective owners.

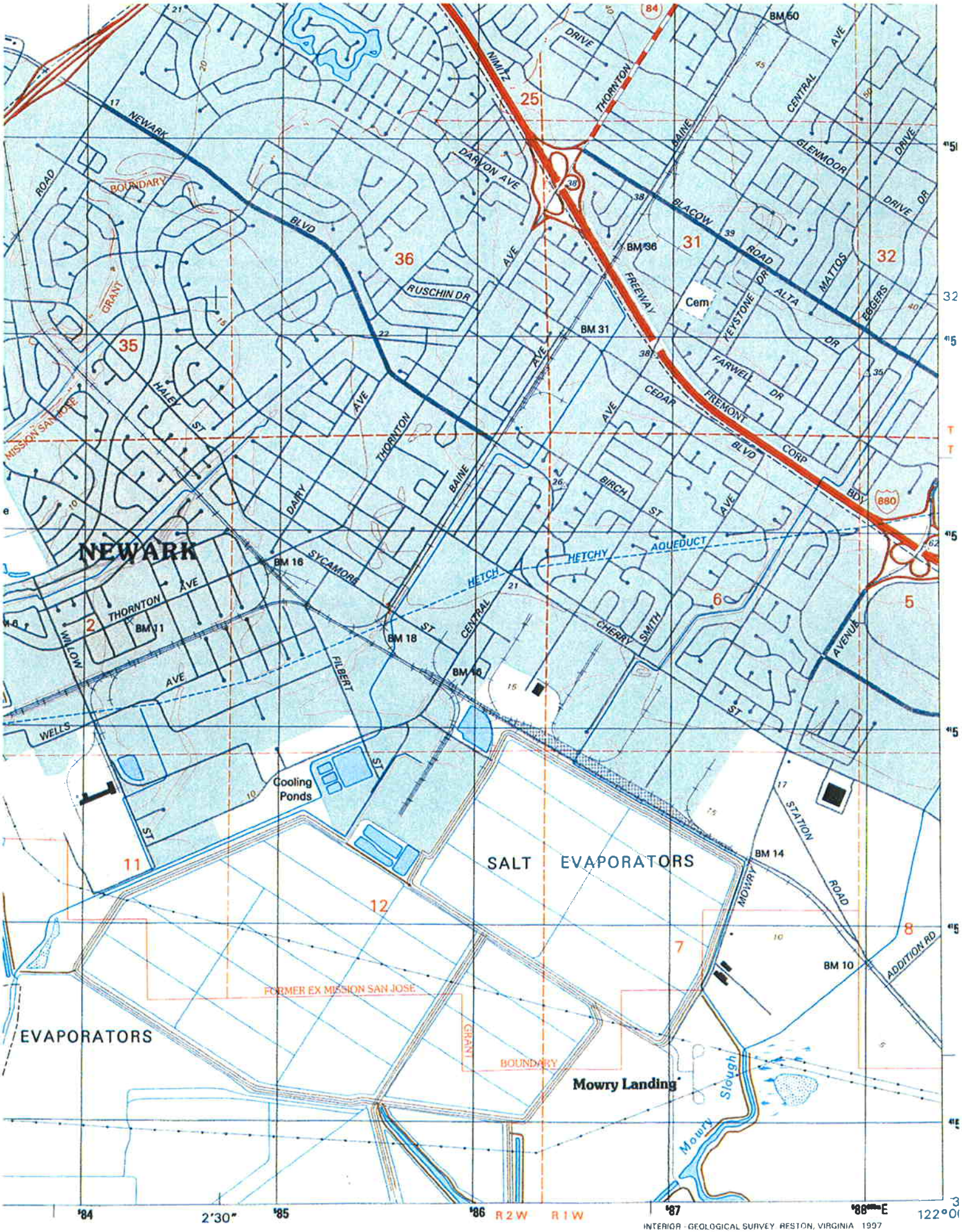

N ^ EDR INQUIRY# 1648503.1 ADJOINING QUAD: NEWARK YEAR: 1993 Series: 7.5' Scale: 1:24,000

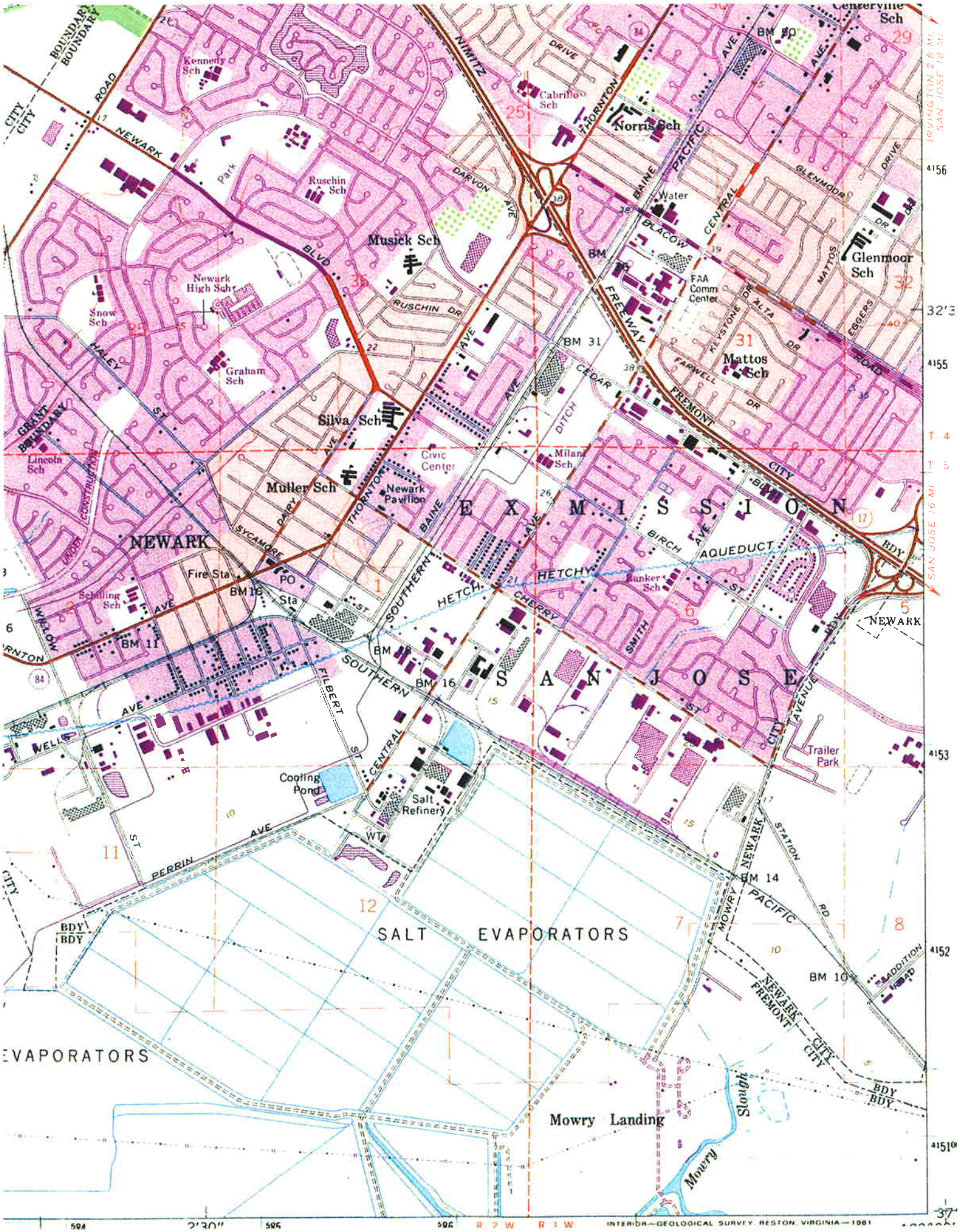

N ^ EDR INQUIRY# 1645468.4 ADJOINING QUAD: NEWARK PhotoRevised: 1959-1980 Series: 7.5' Scale: 1:24,000

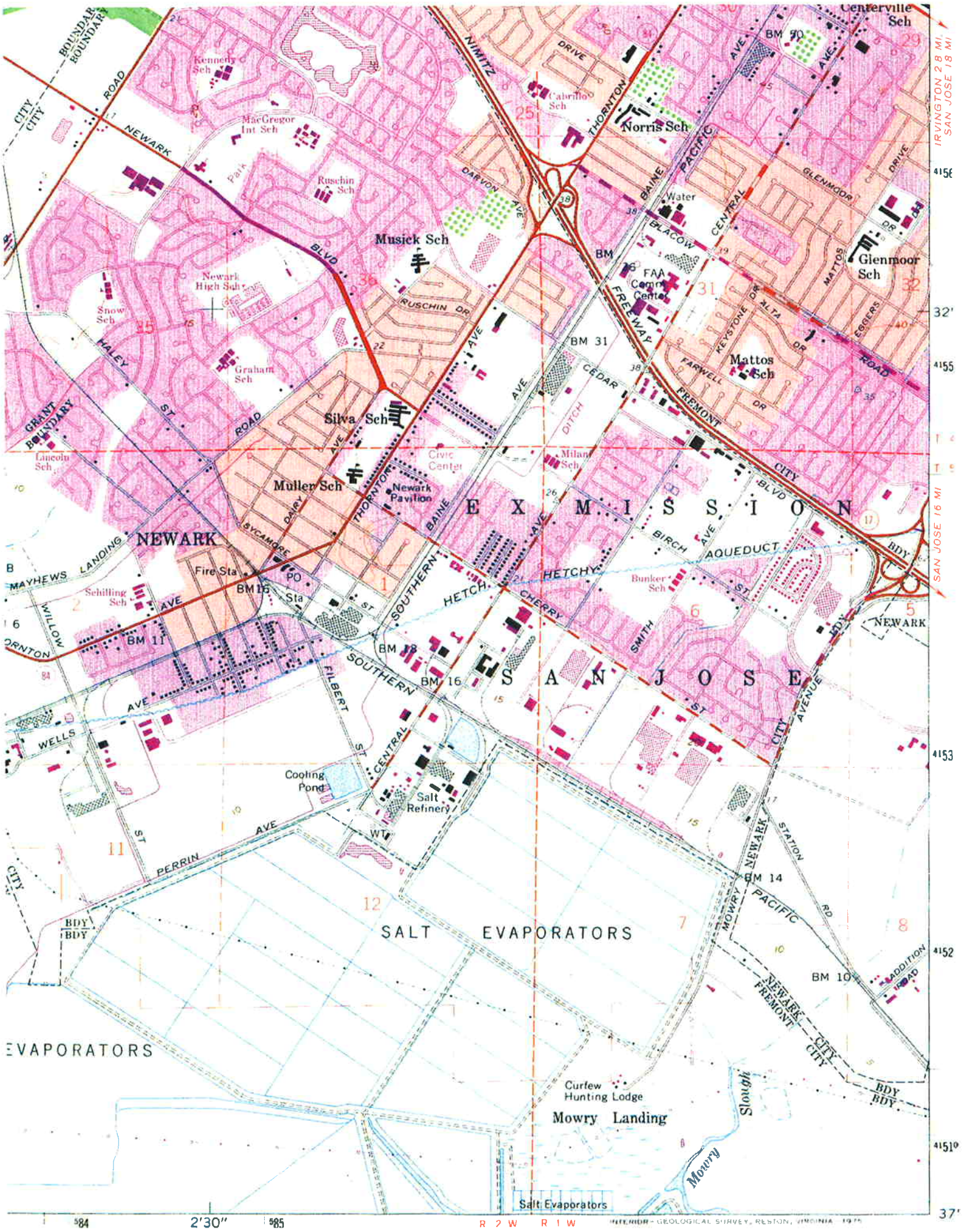

N ^ EDR INQUIRY# 1645468.4 ADJOINING QUAD: NEWARK PhotoRevised: 1959-1973 Series: 7.5' Scale: 1:24,000

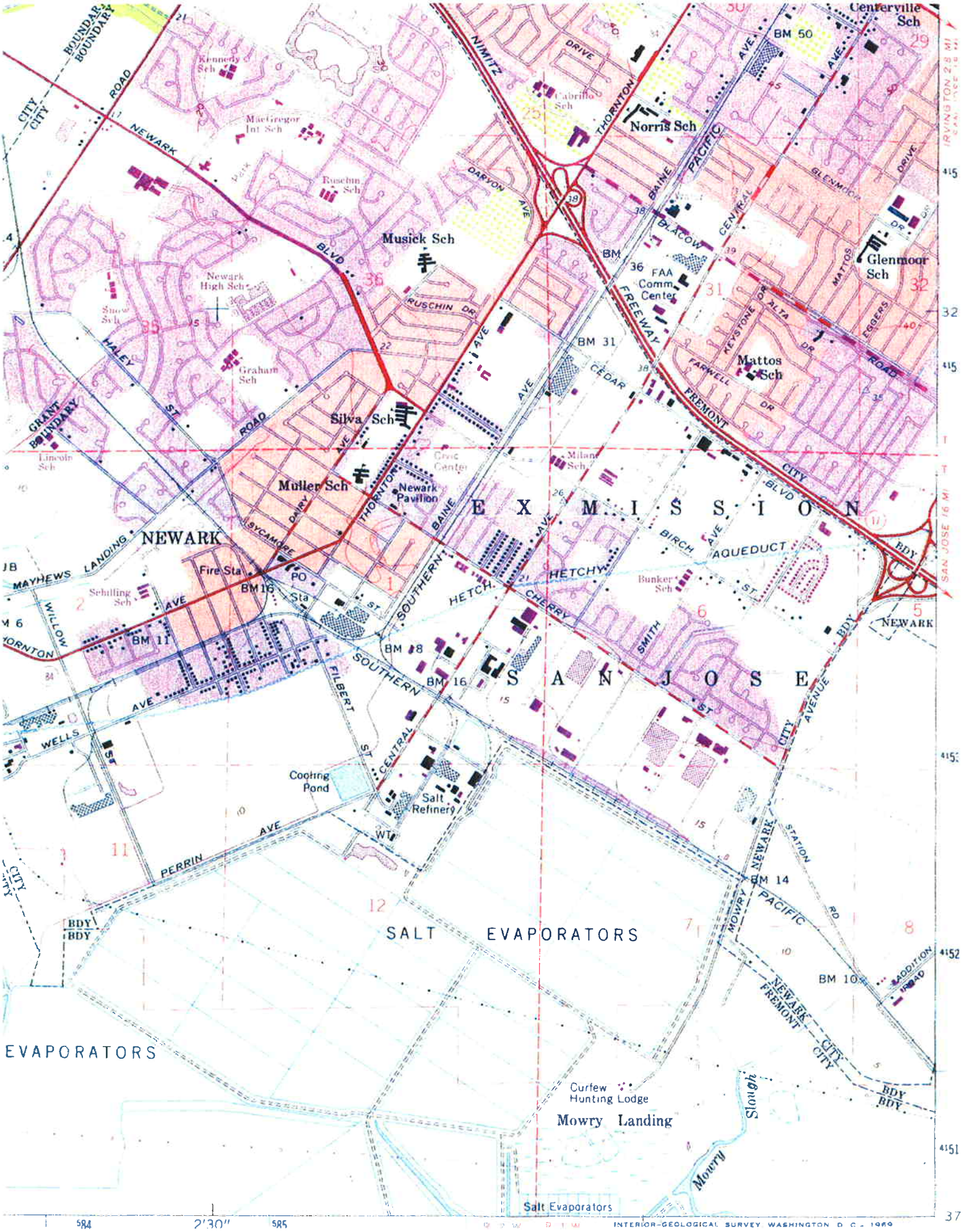

N ^ EDR INQUIRY# 1645468.4 ADJOINING QUAD: NEWARK PhotoRevised: 1959-1968 Series: 7.5' Scale: 1:24,000

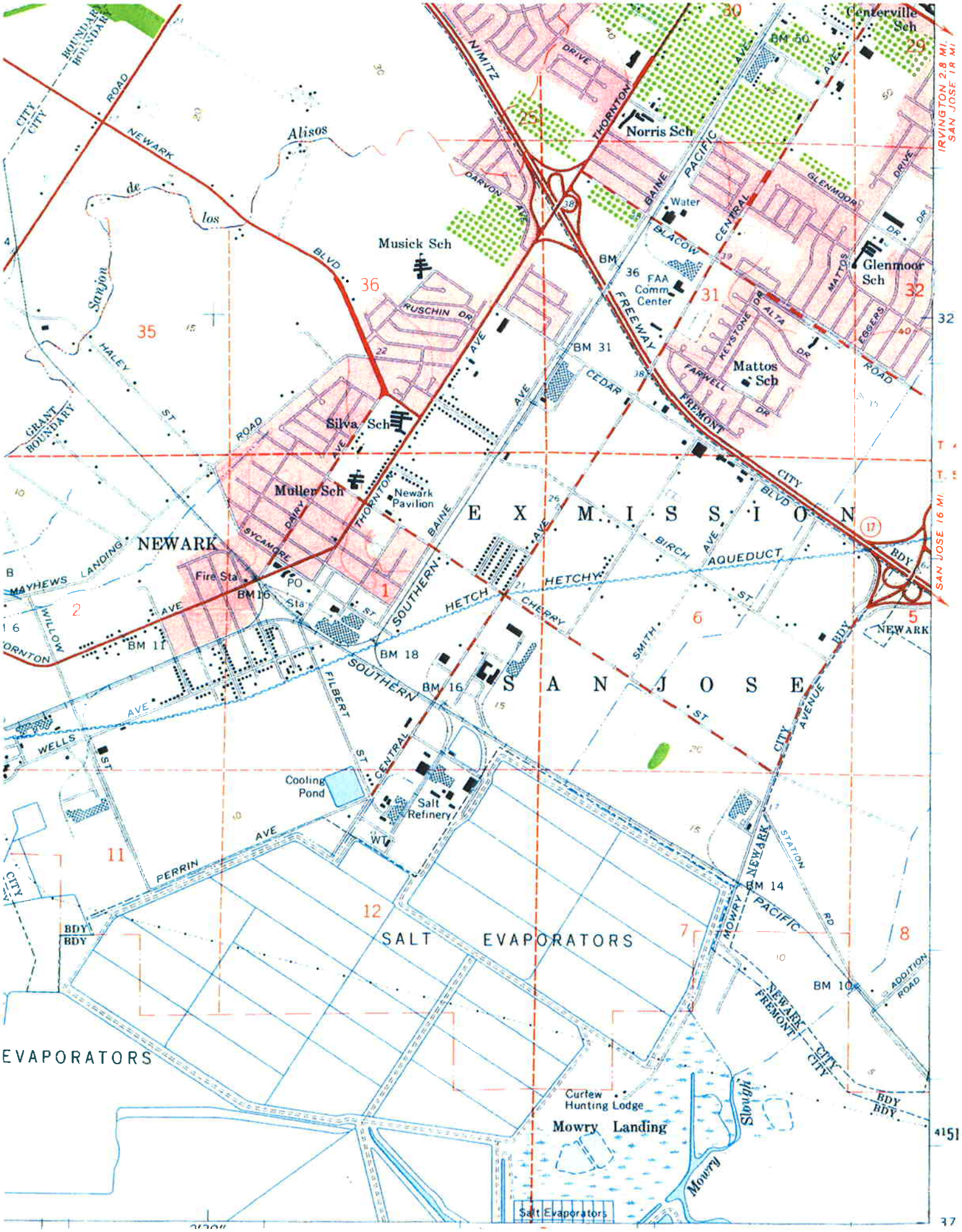

N ^ EDR INQUIRY# 1645468.4 ADJOINING QUAD: NEWARK YEAR: 1959 Series: 7.5' Scale: 1:24,000

APPENDIX C

REGULATORY AGENCY DATABASE REPORT

EDR® Environmental Data Resources Inc

"Linking Technology with Tradition"®

Sanborn® Map Report

Ship To: Julie Turnross
PES Environmental, Inc.
1682 Novato Boulevard
Novato, CA 94947

Order Date: 3/31/2006 **Completion Date:** 3/31/2006
Inquiry #: 1645468.3
P.O. #: BF77
Site Name: Stevenson Blvd./Cherry St.
Address: Stevenson Blvd./Cherry St.
City/State: Newark, CA 94560
Cross Streets:

Customer Project: NA
1021731VLA 707-824-1228

This document reports that the largest and most complete collection of Sanborn fire insurance maps has been reviewed based on client supplied information, and fire insurance maps depicting the target property at the specified address were not identified.

NO COVERAGE

This Report contains certain information obtained from a variety of public and other sources reasonably available to Environmental Data Resources, Inc. It cannot be concluded from this Report that coverage information for the target and surrounding properties does not exist from other sources. NO WARRANTY EXPRESSED OR IMPLIED, IS MADE WHATSOEVER IN CONNECTION WITH THIS REPORT. ENVIRONMENTAL DATA RESOURCES, INC. SPECIFICALLY DISCLAIMS THE MAKING OF ANY SUCH WARRANTIES, INCLUDING WITHOUT LIMITATION, MERCHANTABILITY OR FITNESS FOR A PARTICULAR USE OR PURPOSE. ALL RISK IS ASSUMED BY THE USER. IN NO EVENT SHALL ENVIRONMENTAL DATA RESOURCES, INC. BE LIABLE TO ANYONE, WHETHER ARISING OUT OF ERRORS OR OMISSIONS, NEGLIGENCE, ACCIDENT OR ANY OTHER CAUSE, FOR ANY LOSS OF DAMAGE, INCLUDING, WITHOUT LIMITATION, SPECIAL, INCIDENTAL, CONSEQUENTIAL, OR EXEMPLARY DAMAGES. ANY LIABILITY ON THE PART OF ENVIRONMENTAL DATA RESOURCES, INC. IS STRICTLY LIMITED TO A REFUND OF THE AMOUNT PAID FOR THIS REPORT. Purchaser accepts this Report AS IS. Any analyses, estimates, ratings, environmental risk levels or risk codes provided in this Report are provided for illustrative purposes only, and are not intended to provide, nor should they be interpreted as providing any facts regarding, or prediction or forecast of, any environmental risk for any property. Only a Phase I Environmental Site Assessment performed by an environmental professional can provide information regarding the environmental risk for any property. Additionally, the information provided in this Report is not to be construed as legal advice.

Copyright 2006 by Environmental Data Resources, Inc. All rights reserved. Reproduction in any media or format, in whole or in part, of any report or map of Environmental Data Resources, Inc., or its affiliates, is prohibited without prior written permission. EDR and its logos (including Sanborn and Sanborn Map) are trademarks of Environmental Data Resources, Inc. or its affiliates. All other trademarks used herein are the property of their respective owners.

The EDR Radius Map™ Report

Stevenson Blvd./Cherry St.
Stevenson Blvd./Cherry St.
Newark, CA 94560

Inquiry Number: 1645468.2s

March 31, 2006

EDR® Environmental Data Resources Inc

The Standard in Environmental Risk Management Information

440 Wheelers Farms Road
Milford, Connecticut 06461

Nationwide Customer Service

Telephone: 1-800-352-0050
Fax: 1-800-231-6802
Internet: www.edrnet.com

FORM:BPK:VLA

TABLE OF CONTENTS

SECTION	PAGE
Executive Summary	ES1
Overview Map	2
Detail Map	3
Map Findings Summary	4
Map Findings	6
Orphan Summary	210
EPA Waste Codes	EPA-1
Government Records Searched/Data Currency Tracking	GR-1

GEOCHECK ADDENDUM

Physical Setting Source Addendum	A-1
Physical Setting Source Summary	A-2
Physical Setting SSURGO Soil Map	A-6
Physical Setting Source Map	A-10
Physical Setting Source Map Findings	A-11
Physical Setting Source Records Searched	A-14

Thank you for your business.
Please contact EDR at 1-800-352-0050
with any questions or comments.

Disclaimer - Copyright and Trademark Notice

This Report contains certain information obtained from a variety of public and other sources reasonably available to Environmental Data Resources, Inc. It cannot be concluded from this Report that coverage information for the target and surrounding properties does not exist from other sources. **NO WARRANTY EXPRESSED OR IMPLIED, IS MADE WHATSOEVER IN CONNECTION WITH THIS REPORT. ENVIRONMENTAL DATA RESOURCES, INC. SPECIFICALLY DISCLAIMS THE MAKING OF ANY SUCH WARRANTIES, INCLUDING WITHOUT LIMITATION, MERCHANTABILITY OR FITNESS FOR A PARTICULAR USE OR PURPOSE. ALL RISK IS ASSUMED BY THE USER. IN NO EVENT SHALL ENVIRONMENTAL DATA RESOURCES, INC. BE LIABLE TO ANYONE, WHETHER ARISING OUT OF ERRORS OR OMISSIONS, NEGLIGENCE, ACCIDENT OR ANY OTHER CAUSE, FOR ANY LOSS OF DAMAGE, INCLUDING, WITHOUT LIMITATION, SPECIAL, INCIDENTAL, CONSEQUENTIAL, OR EXEMPLARY DAMAGES. ANY LIABILITY ON THE PART OF ENVIRONMENTAL DATA RESOURCES, INC. IS STRICTLY LIMITED TO A REFUND OF THE AMOUNT PAID FOR THIS REPORT.** Purchaser accepts this Report "AS IS". Any analyses, estimates, ratings, environmental risk levels or risk codes provided in this Report are provided for illustrative purposes only, and are not intended to provide, nor should they be interpreted as providing any facts regarding, or prediction or forecast of, any environmental risk for any property. Only a Phase I Environmental Site Assessment performed by an environmental professional can provide information regarding the environmental risk for any property. Additionally, the information provided in this Report is not to be construed as legal advice.

Copyright 2006 by Environmental Data Resources, Inc. All rights reserved. Reproduction in any media or format, in whole or in part, of any report or map of Environmental Data Resources, Inc., or its affiliates, is prohibited without prior written permission.

EDR and its logos (including Sanborn and Sanborn Map) are trademarks of Environmental Data Resources, Inc. or its affiliates. All other trademarks used herein are the property of their respective owners.

EXECUTIVE SUMMARY

A search of available environmental records was conducted by Environmental Data Resources, Inc (EDR). The report was designed to assist parties seeking to meet the search requirements of EPA's Standards and Practices for All Appropriate Inquiries (40 CFR Part 312), the ASTM Standard Practice for Environmental Site Assessments (E 1527-05) or custom requirements developed for the evaluation of environmental risk associated with a parcel of real estate.

TARGET PROPERTY INFORMATION

ADDRESS

STEVENSON BLVD./CHERRY ST.
NEWARK, CA 94560

COORDINATES

Latitude (North):	37.513800 - 37' 30' 49.7"
Longitude (West):	121.999300 - 121' 59' 57.5"
Universal Tranverse Mercator:	Zone 10
UTM X (Meters):	588439.0
UTM Y (Meters):	4152138.2
Elevation:	17 ft. above sea level

USGS TOPOGRAPHIC MAP ASSOCIATED WITH TARGET PROPERTY

Target Property Map:	37121-E8 NILES, CA
Most Recent Revision:	1980
South Map:	37121-D8 MILPITAS, CA
Most Recent Revision:	1980
Southwest Map:	37122-D1 MOUNTAIN VIEW, CA
Most Recent Revision:	1980
West Map:	37122-E1 NEWARK, CA
Most Recent Revision:	1980

TARGET PROPERTY SEARCH RESULTS

The target property was not listed in any of the databases searched by EDR.

DATABASES WITH NO MAPPED SITES

No mapped sites were found in EDR's search of available ("reasonably ascertainable ") government records either on the target property or within the search radius around the target property for the following databases:

FEDERAL RECORDS

NPL..... National Priority List

EXECUTIVE SUMMARY

Proposed NPL..... Proposed National Priority List Sites
Delisted NPL..... National Priority List Deletions
NPL RECOVERY..... Federal Superfund Liens
CERCLIS..... Comprehensive Environmental Response, Compensation, and Liability Information System
US ENG CONTROLS..... Engineering Controls Sites List
US INST CONTROL..... Sites with Institutional Controls
DOD..... Department of Defense Sites
FUDS..... Formerly Used Defense Sites
US BROWNFIELDS..... A Listing of Brownfields Sites
CONSENT..... Superfund (CERCLA) Consent Decrees
ROD..... Records Of Decision
UMTRA..... Uranium Mill Tailings Sites
ODI..... Open Dump Inventory
PADS..... PCB Activity Database System
MLTS..... Material Licensing Tracking System
MINES..... Mines Master Index File
RAATS..... RCRA Administrative Action Tracking System

STATE AND LOCAL RECORDS

AWP..... Annual Workplan Sites
Cal-Sites..... Calsites Database
CA BOND EXP. PLAN..... Bond Expenditure Plan
SCH..... School Property Evaluation Program
Toxic Pits..... Toxic Pits Cleanup Act Sites
DEED..... Deed Restriction Listing
WIP..... Well Investigation Program Case List
CDL..... Clandestine Drug Labs

TRIBAL RECORDS

INDIAN RESERV..... Indian Reservations
INDIAN LUST..... Leaking Underground Storage Tanks on Indian Land
INDIAN UST..... Underground Storage Tanks on Indian Land

EDR PROPRIETARY RECORDS

Manufactured Gas Plants... EDR Proprietary Manufactured Gas Plants
EDR Historical Auto StationsEDR Proprietary Historic Gas Stations
EDR Historical Cleaners.... EDR Proprietary Historic Dry Cleaners

SURROUNDING SITES: SEARCH RESULTS

Surrounding sites were identified.

Elevations have been determined from the USGS Digital Elevation Model and should be evaluated on a relative (not an absolute) basis. Relative elevation information between sites of close proximity should be field verified. Sites with an elevation equal to or higher than the target property have been differentiated below from sites with an elevation lower than the target property.
Page numbers and map identification numbers refer to the EDR Radius Map report where detailed data on individual sites can be reviewed.

Sites listed in ***bold italics*** are in multiple databases.

Unmappable (orphan) sites are not considered in the foregoing analysis.

EXECUTIVE SUMMARY

FEDERAL RECORDS

CERCLIS-NFRAP: Archived sites are sites that have been removed and archived from the inventory of CERCLIS sites. Archived status indicates that, to the best of EPA's knowledge, assessment at a site has been completed and that EPA has determined no further steps will be taken to list this site on the National Priorities List (NPL), unless information indicates this decision was not appropriate or other considerations require a recommendation for listing at a later time. This decision does not necessarily mean that there is no hazard associated with a given site; it only means that, based upon available information, the location is not judged to be a potential NPL site.

A review of the CERC-NFRAP list, as provided by EDR, and dated 10/24/2005 has revealed that there are 6 CERC-NFRAP sites within approximately 1 mile of the target property.

Equal/Higher Elevation	Address	Dist / Dir	Map ID	Page
BORDEN INC ADHESIVES & CHEM DI	*41100 BOYCE RD*	*1/4 - 1/2 E*	*G47*	*78*
PETERBILT MOTORS	*38801 CHERRY STREET*	*1/4 - 1/2 NW*	*H54*	*90*
SOBEX INC	*6000 STEVENSON BLVD*	*1/4 - 1/2 ENE*	*I66*	*110*
THORO SYSTEMS PRODUCTS NEWARK	*38403 CHERRY ST*	*1/2 - 1 NW*	*L85*	*135*
B E P NEWARK L P	*38083 CHERRY ST*	*1/2 - 1 NW*	*O96*	*149*
CERRO METAL PRODS CA WORKS	*6707 MOWRY AVE*	*1/2 - 1 WNW*	*T108*	*170*

CORRACTS: CORRACTS is a list of handlers with RCRA Corrective Action Activity. This report shows which nationally-defined corrective action core events have occurred for every handler that has had corrective action activity.

A review of the CORRACTS list, as provided by EDR, and dated 12/29/2005 has revealed that there are 2 CORRACTS sites within approximately 1.5 miles of the target property.

Equal/Higher Elevation	Address	Dist / Dir	Map ID	Page
PETERBILT MOTORS	*38801 CHERRY STREET*	*1/4 - 1/2 NW*	*H54*	*90*
EVERGREEN OIL INC.	*6880 SMITH ST.*	*1 - 2 WNW*	*129*	*199*

RCRAInfo: RCRAInfo is EPA's comprehensive information system, providing access to data supporting the Resource Conservation and Recovery Act (RCRA) of 1976 and the Hazardous and Solid Waste Amendments (HSWA) of 1984. RCRAInfo replaces the data recording and reporting abilities of the Resource Conservation and Recovery Information System(RCRIS). The database includes selective information on sites which generate, transport, store, treat and/or dispose of hazardous waste as defined by the Resource Conservation and Recovery Act (RCRA). Conditionally exempt small quantity generators (CESQGs) generate less than 100 kg of hazardous waste, or less than 1 kg of acutely hazardous waste per month. Small quantity generators (SQGs) generate between 100 kg and 1,000 kg of hazardous waste per month Large quantity generators generate over 1,000 kilograms (kg) of hazardous waste, or over 1 kg of acutely hazardous waste per month. Transporters are individuals or entities that move hazardous waste from the generator offsite to a facility that can recycle, treat, store, or dispose of the waste. TSDFs treat, store, or dispose of the waste.

A review of the RCRA-TSDF list, as provided by EDR, and dated 02/21/2006 has revealed that there are 2 RCRA-TSDF sites within approximately 1 mile of the target property.

Equal/Higher Elevation	Address	Dist / Dir	Map ID	Page
PETERBILT MOTORS	*38801 CHERRY STREET*	*1/4 - 1/2 NW*	*H54*	*90*
THORO SYSTEMS PRODUCTS NEWARK	*38403 CHERRY ST*	*1/2 - 1 NW*	*L85*	*135*

EXECUTIVE SUMMARY

RCRAInfo: RCRAInfo is EPA's comprehensive information system, providing access to data supporting the Resource Conservation and Recovery Act (RCRA) of 1976 and the Hazardous and Solid Waste Amendments (HSWA) of 1984. RCRAInfo replaces the data recording and reporting abilities of the Resource Conservation and Recovery Information System(RCRIS). The database includes selective information on sites which generate, transport, store, treat and/or dispose of hazardous waste as defined by the Resource Conservation and Recovery Act (RCRA). Conditionally exempt small quantity generators (CESQGs) generate less than 100 kg of hazardous waste, or less than 1 kg of acutely hazardous waste per month. Small quantity generators (SQGs) generate between 100 kg and 1,000 kg of hazardous waste per month Large quantity generators generate over 1,000 kilograms (kg) of hazardous waste, or over 1 kg of acutely hazardous waste per month. Transporters are individuals or entities that move hazardous waste from the generator offsite to a facility that can recycle, treat, store, or dispose of the waste. TSDFs treat, store, or dispose of the waste.

A review of the RCRA-LQG list, as provided by EDR, and dated 02/21/2006 has revealed that there are 6 RCRA-LQG sites within approximately 0.75 miles of the target property.

Equal/Higher Elevation	Address	Dist / Dir	Map ID	Page
AGILENT TECHNOLOGIES - NEWARK	***39201 CHERRY ST***	***1/8 - 1/4 NNW***	***A11***	***36***
CERTAINTEED CORP	***6400 STEVENSON BLVD***	***1/4 - 1/2 ESE***	***D18***	***41***
CROWN CORK AND SEAL CO INC	***41099 BOYCE RD***	***1/4 - 1/2 ESE***	***G62***	***105***
CDS ENGINEERING LLC	40725 ENCYCLOPEDIA CIR	1/2 - 1 ENE	P92	144
CERRO METAL PRODS CA WORKS	***6707 MOWRY AVE***	***1/2 - 1 WNW***	***T108***	***170***

Lower Elevation	Address	Dist / Dir	Map ID	Page
VICTRON INCORPORATED	6600 STEVENSON BLVD	1/4 - 1/2 SE	F26	51

RCRAInfo: RCRAInfo is EPA's comprehensive information system, providing access to data supporting the Resource Conservation and Recovery Act (RCRA) of 1976 and the Hazardous and Solid Waste Amendments (HSWA) of 1984. RCRAInfo replaces the data recording and reporting abilities of the Resource Conservation and Recovery Information System(RCRIS). The database includes selective information on sites which generate, transport, store , treat and/or dispose of hazardous waste as defined by the Resource Conservation and Recovery Act (RCRA). Conditionally exempt small quantity generators (CESQGs) generate less than 100 kg of hazardous waste, or less than 1 kg of acutely hazardous waste per month. Small quantity generators (SQGs) generate between 100 kg and 1,000 kg of hazardous waste per month Large quantity generators generate over 1,000 kilograms (kg) of hazardous waste, or over 1 kg of acutely hazardous waste per month. Transporters are individuals or entities that move hazardous waste from the generator offsite to a facility that can recycle, treat, store, or dispose of the waste. TSDFs treat, store, or dispose of the waste.

A review of the RCRA-SQG list, as provided by EDR, and dated 02/24/2006 has revealed that there are 23 RCRA-SQG sites within approximately 0.75 miles of the target property.

Equal/Higher Elevation	Address	Dist / Dir	Map ID	Page
BORDEN INC ADHESIVES & CHEM DI	***41100 BOYCE RD***	***1/4 - 1/2 E***	***G47***	***78***
PETERBILT MOTORS	***38801 CHERRY STREET***	***1/4 - 1/2 NW***	***H54***	***90***
SOBEX INC	***6000 STEVENSON BLVD***	***1/4 - 1/2 ENE***	***I66***	***110***
CHEVRON STEVENSON	5895 STEVENSON BLVD	1/2 - 1 NE	N83	132
THORO SYSTEMS PRODUCTS NEWARK	***38403 CHERRY ST***	***1/2 - 1 NW***	***L85***	***135***
PLEXUS CORP FCA	40675 ENCYCLOPEDIA CIRC	1/2 - 1 ENE	P90	142
SOLECTRON CALIFORNIA BLDG 18	***38083 CHERRY ST***	***1/2 - 1 NW***	***O95***	***149***
B E P NEWARK L P	***38083 CHERRY ST***	***1/2 - 1 NW***	***O96***	***149***
HOME DEPOT USA INC HD 5695	40745 ENCYCLOPEDIA CR	1/2 - 1 ENE	97	150
FREMONT PONTIAC OLDSMOBILE GMC	***39800 BALENTINE DR***	***1/2 - 1 NNE***	***Q98***	***150***
SATURN OF FREMONT	***39797 BALENTINE DR***	***1/2 - 1 NNE***	***Q99***	***152***
FREMONT FORD AUTOBODY OF FREMO	***39700 BALENTINE DR***	***1/2 - 1 NNE***	***R101***	***154***
SIGNER BUICK CADILLAC	***39639 BALENTINE DR***	***1/2 - 1 NNE***	***R105***	***164***
FORMER SJS ELCTRONICS	***40950 ENCYCLOPEDIA CIRC***	***1/2 - 1 E***	***U109***	***171***

EXECUTIVE SUMMARY

Equal/Higher Elevation	Address	Dist / Dir	Map ID	Page
SANTUR CORPORATION	*40931 ENCYCLOPEDIA CIR*	*1/2 - 1 E*	*U113*	*174*
GOODYEAR AUTO SERVICE CTR 8725	*39165 CEDAR BLVD*	*1/2 - 1 NNW*	*V117*	*178*

Lower Elevation	Address	Dist / Dir	Map ID	Page
MANUFACTURERS SERVICES LTD	*6600 STEVENSON BLVD*	*1/4 - 1/2 SE*	*F29*	*54*
FREIGHTLINER CORP	*6700 STEVENSON BLVD*	*1/4 - 1/2 SE*	*F34*	*58*
GOLDEN GATE AUTO AUCTION, INC	*6700 STEVENSON BLVD*	*1/4 - 1/2 SE*	*F36*	*60*
RELIANCE STEEL AND ALUMINUM CO	*6850 STEVENSON BLVD*	*1/4 - 1/2 SSE*	*J69*	*114*
EXHIBIT GRP GILTSPUR	*41480 BOYCE RD*	*1/2 - 1 ESE*	*M86*	*137*
CHICAGO BRIDGE & IRON CO	*41777 BOYCE RD*	*1/2 - 1 ESE*	*S103*	*161*
CONCORN TRANSPORTATION INC	*6094 STEWART AVE*	*1/2 - 1 ESE*	*W111*	*173*

ERNS: The Emergency Response Notification System records and stores information on reported releases of oil and hazardous substances. The source of this database is the U.S. EPA.

A review of the ERNS list, as provided by EDR, and dated 12/31/2005 has revealed that there are 13 ERNS sites within approximately 0.5 miles of the target property.

Equal/Higher Elevation	Address	Dist / Dir	Map ID	Page
39201 CHERRY ST	39201 CHERRY ST	1/8 - 1/4 NNW	A2	6
39201 CHERRY ST	39201 CHERRY ST	1/8 - 1/4 NNW	A4	21
39201 CHERRY ST	39201 CHERRY ST	1/8 - 1/4 NNW	A5	22
39201 CHERRY ST	39201 CHERRY ST	1/8 - 1/4 NNW	A7	35
39201 CHERRY ST	39201 CHERRY ST	1/8 - 1/4 NNW	A8	35
39201 CHERRY ST	39201 CHERRY ST	1/8 - 1/4 NNW	A9	35
39201 CHERRY ST	39201 CHERRY ST	1/8 - 1/4 NNW	A10	36
39201 CHERRY ST	39201 CHERRY ST	1/8 - 1/4 NNW	A12	37
(RP)BORDEN CHEMICAL	(RP)BORDEN CHEMICAL	1/4 - 1/2 E	G38	70
41100 BOYCE ST	41100 BOYCE ST	1/4 - 1/2 E	G43	78
41100 BOYCE RD	41100 BOYCE RD	1/4 - 1/2 E	G51	88
38801 CHERRY ST	38801 CHERRY ST	1/4 - 1/2 NW	H55	99
38801 CHERRY ST	38801 CHERRY ST	1/4 - 1/2 NW	H57	100

HMIRS: The Hazardous Materials Incident Report System contains hazardous material spill incidents reported to the Department of Transportation. The source of this database is the U.S. EPA.

A review of the HMIRS list, as provided by EDR, and dated 12/31/2005 has revealed that there are 2 HMIRS sites within approximately 0.5 miles of the target property.

Equal/Higher Elevation	Address	Dist / Dir	Map ID	Page
Not reported	41099 BOYCE RD	1/4 - 1/2 ESE	G58	100
Not reported	41099 BOYCE RD	1/4 - 1/2 ESE	G61	105

EXECUTIVE SUMMARY

TRIS: The Toxic Chemical Release Inventory System identifies facilities that release toxic chemicals to the air, water, and land in reportable quantities under SARA Title III, Section 313. The source of this database is the U.S. EPA.

A review of the TRIS list, as provided by EDR, and dated 12/31/2003 has revealed that there are 2 TRIS sites within approximately 0.5 miles of the target property.

Equal/Higher Elevation	Address	Dist / Dir	Map ID	Page
BORDEN INC ADHESIVES & CHEM DI	***41100 BOYCE RD***	***1/4 - 1/2E***	***G47***	***78***

Lower Elevation	Address	Dist / Dir	Map ID	Page
VICTRON INC	***6600 STEVENSON BLVD***	***1/4 - 1/2SE***	***F30***	***55***

TSCA: The Toxic Substances Control Act identifies manufacturers and importers of chemical substances included on the TSCA Chemical Substance Inventory list. It includes data on the production volume of these substances by plant site. The United States Environmental Protection Agency has no current plan to update and/or re-issue this database.

A review of the TSCA list, as provided by EDR, and dated 12/31/2002 has revealed that there are 5 TSCA sites within approximately 0.5 miles of the target property.

Equal/Higher Elevation	Address	Dist / Dir	Map ID	Page
BORDEN - ADHESIVES & RESINS	41100 BOYCE RD	1/4 - 1/2E	G40	72
BORDEN CHEMICAL, INC. - FOREST	***41100 BOYCE ROAD***	***1/4 - 1/2E***	***G42***	***77***
BORDEN INC	41100 BOYCE ROAD	1/4 - 1/2E	G44	78
BORDEN CHEMICAL, INC-FREMONT	41100 BOYCE RD.	1/4 - 1/2E	G45	78
BORDEN INC-ADHESIVES & RESINS	41100 BOYCE RD	1/4 - 1/2E	G50	88

FTTS: FTTS tracks administrative cases and pesticide enforcement actions and compliance activities related to FIFRA, TSCA and EPCRA (Emergency Planning and Community Right-to-Know Act) over the previous five years. To maintain currency, EDR contacts the Agency on a quarterly basis.

A review of the FTTS list, as provided by EDR, and dated 01/17/2006 has revealed that there are 2 FTTS sites within approximately 0.5 miles of the target property.

Equal/Higher Elevation	Address	Dist / Dir	Map ID	Page
BORDEN CHEMICAL	41100 BOYCE RD	1/4 - 1/2E	G46	78
BORDEN CHEMICAL	41100 BOYCE RD.	1/4 - 1/2E	G48	87

SSTS: Section 7 of the Federal Insecticide, Fungicide and Rodenticide Act, as amended (92 Stat. 829) requires all registered pesticide-producing establishments to submit a report to the Environmental Protection Agency by March 1st each year. Each establishment must report the types and amounts of pesticides, active ingredients and devices being produced, and those having been produced and sold or distributed in the past year.

A review of the SSTS list, as provided by EDR, and dated 12/31/2003 has revealed that there are 2 SSTS sites within approximately 0.5 miles of the target property.

Equal/Higher Elevation	Address	Dist / Dir	Map ID	Page
BORDEN PACKAGING & INDUSTRIAL	***41100 BOYCE RD***	***1/4 - 1/2E***	***G49***	***87***
BORDEN CHEMICAL, INC	41100 BOYCE RD	1/4 - 1/2E	G52	88

EXECUTIVE SUMMARY

FINDS: The Facility Index System contains both facility information and "pointers" to other sources of information that contain more detail. These include: RCRIS; Permit Compliance System (PCS); Aerometric Information Retrieval System (AIRS); FATES (FIFRA [Federal Insecticide Fungicide Rodenticide Act] and TSCA Enforcement System, FTTS [FIFRA/TSCA Tracking System]; CERCLIS; DOCKET (Enforcement Docket used to manage and track information on civil judicial enforcement cases for all environmental statutes); Federal Underground Injection Control (FURS); Federal Reporting Data System (FRDS); Surface Impoundments (SIA); TSCA Chemicals in Commerce Information System (CICS); PADS; RCRA-J (medical waste transporters/disposers); TRIS; and TSCA. The source of this database is the U.S. EPA/NTIS.

A review of the FINDS list, as provided by EDR, and dated 01/09/2006 has revealed that there are 14 FINDS sites within approximately 0.5 miles of the target property.

Equal/Higher Elevation	Address	Dist / Dir	Map ID	Page
AGILENT TECHNOLOGIES - NEWARK	***39201 CHERRY ST***	***1/8 - 1/4 NNW***	***A11***	***36***
CERTAINTEED CORP	***6400 STEVENSON BLVD***	***1/4 - 1/2 ESE***	***D18***	***41***
BORDEN INC ADHESIVES & CHEM DI	***41100 BOYCE RD***	***1/4 - 1/2 E***	***G47***	***78***
PETERBILT MOTORS	***38801 CHERRY STREET***	***1/4 - 1/2 NW***	***H54***	***90***
CROWN CORK AND SEAL CO INC	***41099 BOYCE RD***	***1/4 - 1/2 ESE***	***G62***	***105***
SOBEX INC	***6000 STEVENSON BLVD***	***1/4 - 1/2 ENE***	***I66***	***110***
INTEGRATED PACKING & CRATING S	***38505 CHERRY STREET***	***1/4 - 1/2 NW***	***L77***	***124***

Lower Elevation	Address	Dist / Dir	Map ID	Page
MCI - NETWORK CONTROL FACILITY	39800 EUREKA DRIVE	1/8 - 1/4 S	B15	39
MANUFACTURERS SERVICES LTD	6600 STEVENSON BOULEVAR	1/4 - 1/2 SE	F28	54
MANUFACTURERS SERVICES LTD	***6600 STEVENSON BLVD***	***1/4 - 1/2 SE***	***F29***	***54***
SIEMENS SBS	39600 EUREKA DRIVE	1/4 - 1/2 SE	F33	58
FREIGHTLINER CORP	***6700 STEVENSON BLVD***	***1/4 - 1/2 SE***	***F34***	***58***
RELIANCE STEEL AND ALUMINUM CO	***6850 STEVENSON BLVD***	***1/4 - 1/2 SSE***	***J69***	***114***
QUIKRETE NORTHERN CALIFORNIA	***6950 STEVENSON BLVD***	***1/4 - 1/2 SSE***	***K72***	***119***

STATE AND LOCAL RECORDS

NFA: This category contains properties at which DTSC has made aclear determination that the property does not pose a problem to the environment or to public health.

A review of the NFA list, as provided by EDR, and dated 08/08/2005 has revealed that there is 1 NFA site within approximately 0.75 miles of the target property.

Equal/Higher Elevation	Address	Dist / Dir	Map ID	Page
SHIBATA NURSERY	5600 STEVENSON BOULEVAR	1/2 - 1 NE	X116	176

NFE: This category contains properties that are suspected of being contaminated. These are unconfirmed contaminated properties that need to beassessed using the PEA process. PEA in Progress indicates properties where DTSC has determined a PEA is required, but not currently underway.

A review of the NFE list, as provided by EDR, and dated 08/08/2005 has revealed that there is 1 NFE site within approximately 0.75 miles of the target property.

Equal/Higher Elevation	Address	Dist / Dir	Map ID	Page
FORMER CERRO METAL PRODUCTS FA	***6707 MOWRY AVENUE***	***1/2 - 1 WNW***	***T106***	***166***

EXECUTIVE SUMMARY

REF: This category contains properties where contamination has not been confirmed and which were determined as not requiring direct DTSC Site Mitigation Program action or oversight. Accordingly, these sites have been referred to another tate or local regulatory agency.

A review of the REF list, as provided by EDR, and dated 08/08/2005 has revealed that there are 4 REF sites within approximately 0.75 miles of the target property.

Equal/Higher Elevation	Address	Dist / Dir	Map ID	Page
BORDEN INC ADHESIVES & CHEM DI	*41100 BOYCE RD*	*1/4 - 1/2 E*	*G47*	*78*
PETERBILT MOTORS	*38801 CHERRY STREET*	*1/4 - 1/2 NW*	*H54*	*90*
SOBEX INC	*6000 STEVENSON BLVD*	*1/4 - 1/2 ENE*	*I66*	*110*
INTERNATIONAL PAPER FC&L DIVIS	*38083 CHERRY STREET*	*1/2 - 1 NW*	*O94*	*146*

SWF/LF: The Solid Waste Facilities/Landfill Sites records typically contain an inventory of solid waste disposal facilities or landfills in a particular state. The data come from the Integrated Waste Management Board's Solid Waste Information System (SWIS) database.

A review of the SWF/LF list, as provided by EDR, and dated 12/08/2005 has revealed that there is 1 SWF/LF site within approximately 1 mile of the target property.

Lower Elevation	Address	Dist / Dir	Map ID	Page
FREMONT RECYCLING AND TRANSFER	491149 BOYCE ROAD	1/2 - 1 ESE	91	143

WDS: California Water Resources Control Board - Waste Discharge System.

A review of the CA WDS list, as provided by EDR, and dated 12/19/2005 has revealed that there are 4 CA WDS sites within approximately 0.5 miles of the target property.

Equal/Higher Elevation	Address	Dist / Dir	Map ID	Page
AGILENT TECHNOLOGIES - NEWARK	*39201 CHERRY ST*	*1/8 - 1/4 NNW*	*A11*	*36*
CERTAINTEED CORP	*6400 STEVENSON BLVD*	*1/4 - 1/2 ESE*	*D18*	*41*
BORDEN CHEMICAL INC	*41100 BOYCE RD*	*1/4 - 1/2 E*	*G39*	*70*

Lower Elevation	Address	Dist / Dir	Map ID	Page
QUIKRETE NORTHERN CALIFORNIA	*6950 STEVENSON BLVD*	*1/4 - 1/2 SSE*	*K72*	*119*

WMUDS/SWAT: The Waste Management Unit Database System is used for program tracking and inventory of waste management units. The source is the State Water Resources Control Board.

A review of the WMUDS/SWAT list, as provided by EDR, and dated 04/01/2000 has revealed that there are 2 WMUDS/SWAT sites within approximately 1 mile of the target property.

Equal/Higher Elevation	Address	Dist / Dir	Map ID	Page
BORDEN CHEMICAL CO	*41100 BOYCE ROAD*	*1/4 - 1/2 E*	*G41*	*72*
THORO SYSTEMS PRODUCTS NEWARK	*38403 CHERRY ST*	*1/2 - 1 NW*	*L85*	*135*

EXECUTIVE SUMMARY

CORTESE: This database identifies public drinking water wells with detectable levels of contamination, hazardous substance sites selected for remedial action, sites with known toxic material identified through the abandoned site assessment program, sites with USTs having a reportable release and all solid waste disposal facilities from which there is known migration. The source is the California Environmental Protection Agency/Office of Emergency Information.

A review of the Cortese list, as provided by EDR, and dated 04/01/2001 has revealed that there are 15 Cortese sites within approximately 1 mile of the target property.

Equal/Higher Elevation	Address	Dist / Dir	Map ID	Page
Not reported	*39201 CHERRY ST*	*1/8 - 1/4 NNW*	*A6*	*22*
BORDEN INC ADHESIVES & CHEM DI	*41100 BOYCE RD*	*1/4 - 1/2 E*	*G47*	*78*
PETERBILT MOTORS	*38801 CHERRY STREET*	*1/4 - 1/2 NW*	*H54*	*90*
SIX THOUSAND (6000) S CORPORAT	*6000 STEVENSON BLVD*	*1/4 - 1/2 ENE*	*I67*	*113*
THORO SYSTEM PRODUCTS	*38403 CHERRY ST*	*1/2 - 1 NW*	*L84*	*132*
TNT INCORPORATED	*38201 CHERRY ST*	*1/2 - 1 NW*	*O87*	*140*
INTERNATIONAL PAPER COMPANY	*38083 CHERRY ST*	*1/2 - 1 NW*	*O93*	*144*
CERRO METAL PRODUCTS COMP	*6707 MOWRY*	*1/2 - 1 WNW*	*T107*	*170*
CALIFORNIA FLORIDA PLANT	5600 STEVENSON	1/2 - 1 NE	X115	176
STATE FARM	*5600 JOHN MUIR DR*	*1/2 - 1 NNE*	*Z121*	*188*
CARBOLINE CO	*40600 ALBRAE ST*	*1/2 - 1 ENE*	*AB127*	*196*

Lower Elevation	Address	Dist / Dir	Map ID	Page
GOLDEN GATE AUTO AUCTION, INC	*6700 STEVENSON BLVD*	*1/4 - 1/2 SE*	*F36*	*60*
FERALLOY RELIANCE STEEL COMPAN	*6850 STEVENSON BLVD*	*1/4 - 1/2 SSE*	*J70*	*115*
CBI SERVICES	*41777 BOYCE RD*	*1/2 - 1 ESE*	*S102*	*159*
FLEMING COMPANIES WEST INC	*5900 STEWART AVENUE*	*1/2 - 1 E*	*Y119*	*180*

SWRCY: A listing of recycling facilities in California.

A review of the SWRCY list, as provided by EDR, and dated 01/05/2006 has revealed that there is 1 SWRCY site within approximately 1 mile of the target property.

Equal/Higher Elevation	Address	Dist / Dir	Map ID	Page
TOMRA PACIFIC, INC	*40595 ALBRAE STREET*	*1/2 - 1 ENE*	*AB126*	*194*

LUST: The Leaking Underground Storage Tank Incident Reports contain an inventory of reported leaking underground storage tank incidents. The data come from the State Water Resources Control Board Leaking Underground Storage Tank Information System.

A review of the LUST list, as provided by EDR, and dated 01/09/2006 has revealed that there are 9 LUST sites within approximately 1 mile of the target property.

Equal/Higher Elevation	Address	Dist / Dir	Map ID	Page
THORO SYSTEM PRODUCTS Facility Status: Case Closed	*38403 CHERRY ST*	*1/2 - 1 NW*	*L84*	*132*
TNT INCORPORATED Facility Status: Case Closed	*38201 CHERRY ST*	*1/2 - 1 NW*	*O87*	*140*
CALIFORNIA-FLORIDA PLANT CO. Facility Status: Case Closed	*5600 STEVENSON BLVD*	*1/2 - 1 NE*	*X114*	*174*
STATE FARM Facility Status: Case Closed	*5600 JOHN MUIR DR*	*1/2 - 1 NNE*	*Z121*	*188*

EXECUTIVE SUMMARY

Equal/Higher Elevation	Address	Dist / Dir	Map ID	Page
CARBOLINE CO Facility Status: Case Closed	*40600 ALBRAE ST*	*1/2 - 1 ENE*	*AB127*	*196*

Lower Elevation	Address	Dist / Dir	Map ID	Page
GOLDEN GATE AUTO AUCTION, INC Facility Status: Case Closed	*6700 STEVENSON BLVD*	*1/4 - 1/2 SE*	*F36*	*60*
CBI SERVICES Facility Status: Case Closed	*41777 BOYCE RD*	*1/2 - 1 ESE*	*S102*	*159*
FLEMING FREMONT DIVISION Facility Status: Pollution Characterization	*5900 STEWART AVENUE*	*1/2 - 1 E*	*Y120*	*186*
PG&E GAS METER REPAIR PLANT Facility Status: Case Closed	*42100 BOYCE ROAD*	*1/2 - 1 ESE*	*123*	*191*

CA FID: The Facility Inventory Database contains active and inactive underground storage tank locations. The source is the State Water Resource Control Board.

A review of the CA FID UST list, as provided by EDR, and dated 10/31/1994 has revealed that there are 3 CA FID UST sites within approximately 0.75 miles of the target property.

Equal/Higher Elevation	Address	Dist / Dir	Map ID	Page
BORDEN INC ADHESIVES & CHEM DI	*41100 BOYCE RD*	*1/4 - 1/2 E*	*G47*	*78*

Lower Elevation	Address	Dist / Dir	Map ID	Page
GOLDEN GATE AUTO AUCTION, INC	*6700 STEVENSON BLVD*	*1/4 - 1/2 SE*	*F36*	*60*
FERALLOY RELIANCE STEEL COMPAN	*6850 STEVENSON BLVD*	*1/4 - 1/2 SSE*	*J70*	*115*

CA SLIC: SLIC Region comes from the California Regional Water Quality Control Board.

A review of the SLIC list, as provided by EDR, and dated 01/09/2006 has revealed that there are 16 SLIC sites within approximately 1 mile of the target property.

Equal/Higher Elevation	Address	Dist / Dir	Map ID	Page
SUN MICROSYSTEMS Facility Status: Case Closed	39001 CHERRY STREET	1/4 - 1/2 NNW	E24	50
BORDEN CHEMICAL CO Facility Status: Remediation Plan	*41100 BOYCE ROAD*	*1/4 - 1/2 E*	*G41*	*72*
BORDEN INC ADHESIVES & CHEM DI	*41100 BOYCE RD*	*1/4 - 1/2 E*	*G47*	*78*
BORDEN PACKAGING & INDUSTRIAL	*41100 BOYCE RD*	*1/4 - 1/2 E*	*G49*	*87*
GEORGIA-PACIFIC - FORMER PETER Facility Status: Verification Monitoring Underway	*38801 CHERRY STREET*	*1/4 - 1/2 NW*	*H56*	*99*
CROWN CORK & SEAL COMPANY, INC	*41099 BOYCE ROAD*	*1/4 - 1/2 ESE*	*G60*	*102*
CROWN CORK & SEAL Facility Status: Case Closed	*41099 BOYCE ROAD*	*1/4 - 1/2 ESE*	*G63*	*106*
PEP BOYS #829	6010 STEVENSON BLVD	1/4 - 1/2 ENE	I64	108
SIX THOUSAND (6000) S CORPORAT Facility Status: Regulatory Review	*6000 STEVENSON BLVD*	*1/4 - 1/2 ENE*	*I67*	*113*

EXECUTIVE SUMMARY

Equal/Higher Elevation	Address	Dist / Dir	Map ID	Page
PACCAR/LINCOLN Facility Status: Verification Monitoring Underway	***38505 CHERRY ST***	***1/4 - 1/2 NW***	***L76***	***123***
INTERNATIONAL PAPER COMPANY Facility Status: Regulatory Review	***38083 CHERRY ST***	***1/2 - 1 NW***	***O93***	***144***
FORMER CERRO METAL PRODUCTS FA Facility Status: Verification Monitoring Underway	***6707 MOWRY AVENUE***	***1/2 - 1 WNW***	***T106***	***166***
DUFFEL PLAZA SHOPPING CENTER Facility Status: Case Closed	5766 MOWRY SCHOOL ROAD	1/2 - 1 NNE	Z122	190
ABLE AUTO WRECKERS Facility Status: Case Open	7400 MOWRY AVENUE	1/2 - 1 WSW	AA124	192
ABLE AUTO WRECKERS	***7400 MOWRY AVE***	***1/2 - 1 WSW***	***AA125***	***193***

Lower Elevation	Address	Dist / Dir	Map ID	Page
FERALLOY RELIANCE STEEL COMPAN Facility Status: Case Closed	***6850 STEVENSON BLVD***	***1/4 - 1/2 SSE***	***J70***	***115***

Alameda CS: A listing of contaminated sites overseen by the Toxic Release Program (oil and groundwater contamination from chemical releases and spills) and the Leaking Underground Storage Tank Program (soil and ground water contamination from leaking petroleum USTs).

A review of the CS list, as provided by EDR, and dated 02/16/2006 has revealed that there are 3 CS sites within approximately 1 mile of the target property.

Equal/Higher Elevation	Address	Dist / Dir	Map ID	Page
SIX THOUSAND (6000) S CORPORAT	***6000 STEVENSON BLVD***	***1/4 - 1/2 ENE***	***I67***	***113***
THORO SYSTEM PRODUCTS	***38403 CHERRY ST***	***1/2 - 1 NW***	***L84***	***132***

Lower Elevation	Address	Dist / Dir	Map ID	Page
ANATEC TECHNOLGIES, INC.	6082 STEWART AVE	1/2 - 1 ESE	W112	173

UST: The Underground Storage Tank database contains registered USTs. USTs are regulated under Subtitle I of the Resource Conservation and Recovery Act (RCRA). The data come from the State Water Resources Control Board's Hazardous Substance Storage Container Database.

A review of the UST list, as provided by EDR, and dated 01/09/2006 has revealed that there are 2 UST sites within approximately 0.75 miles of the target property.

Equal/Higher Elevation	Address	Dist / Dir	Map ID	Page
CHEVRON STEVENSON	5895 STEVENSON BLVD.	1/2 - 1 NE	N82	132

Lower Elevation	Address	Dist / Dir	Map ID	Page
QUIKRETE	6950 STEVENSON BLVD	1/4 - 1/2 SSE	K73	121

EXECUTIVE SUMMARY

HIST UST: Historical UST Registered Database.

A review of the HIST UST list, as provided by EDR, and dated 10/15/1990 has revealed that there are 9 HIST UST sites within approximately 0.75 miles of the target property.

Equal/Higher Elevation	Address	Dist / Dir	Map ID	Page
BORDEN INC ADHESIVES & CHEM DI	*41100 BOYCE RD*	*1/4 - 1/2 E*	*G47*	*78*
PETERBILT MOTORS	*38801 CHERRY STREET*	*1/4 - 1/2 NW*	*H54*	*90*
PACCAR/LINCOLN	*38505 CHERRY ST*	*1/4 - 1/2 NW*	*L76*	*123*
THORO SYSTEM PRODUCTS	*38403 CHERRY ST*	*1/2 - 1 NW*	*L84*	*132*
DALLAS & MAVIS FORWARDING CO.	38201 CHERRY ST	1/2 - 1 NW	O88	141
GEN MAR	38201 CHERRY ST	1/2 - 1 NW	O89	142
CERRO METAL PRODS CA WORKS	*6707 MOWRY AVE*	*1/2 - 1 WNW*	*T108*	*170*

Lower Elevation	Address	Dist / Dir	Map ID	Page
GOLDEN GATE AUTO AUCTION, INC	*6700 STEVENSON BLVD*	*1/4 - 1/2 SE*	*F36*	*60*
CBI SERVICES, INC.	41777 BOYCE RD	1/2 - 1 ESE	S104	163

AST: The Aboveground Storage Tank database contains registered ASTs. The data come from the State Water Resources Control Board's Hazardous Substance Storage Container Database.

A review of the AST list, as provided by EDR, and dated 01/30/2006 has revealed that there are 3 AST sites within approximately 0.75 miles of the target property.

Equal/Higher Elevation	Address	Dist / Dir	Map ID	Page
BORDEN CHEMICAL, INC. - FOREST	*41100 BOYCE ROAD*	*1/4 - 1/2 E*	*G42*	*77*
JIFFY LUBE #1166	*39197 CEDAR BLVD*	*1/2 - 1 NNW*	*V110*	*173*

Lower Elevation	Address	Dist / Dir	Map ID	Page
MCI WORLDCOM	39800 EUREKA DR.	1/8 - 1/4 S	B14	38

SWEEPS: Statewide Environmental Evaluation and Planning System. This underground storage tank listing was updated and maintained by a company contacted by the SWRCB in the early 1980's. The listing is no longer updated or maintained. The local agency is the contact for more information on a site on the SWEEPS list.

A review of the SWEEPS UST list, as provided by EDR, and dated 06/01/1994 has revealed that there are 3 SWEEPS UST sites within approximately 0.75 miles of the target property.

Equal/Higher Elevation	Address	Dist / Dir	Map ID	Page
BORDEN INC ADHESIVES & CHEM DI	*41100 BOYCE RD*	*1/4 - 1/2 E*	*G47*	*78*

Lower Elevation	Address	Dist / Dir	Map ID	Page
GOLDEN GATE AUTO AUCTION, INC	*6700 STEVENSON BLVD*	*1/4 - 1/2 SE*	*F36*	*60*
FERALLOY RELIANCE STEEL COMPAN	*6850 STEVENSON BLVD*	*1/4 - 1/2 SSE*	*J70*	*115*

EXECUTIVE SUMMARY

CHMIRS: The California Hazardous Material Incident Report System contains information on reported hazardous material incidents, i.e., accidental releases or spills. The source is the California Office of Emergency Services.

A review of the CHMIRS list, as provided by EDR, and dated 12/31/2004 has revealed that there are 7 CHMIRS sites within approximately 0.5 miles of the target property.

Equal/Higher Elevation	Address	Dist / Dir	Map ID	Page
AGILENT TECHNOLOGIES, INC	***39201 CHERRY STREET***	***1/8 - 1/4 NNW***	***A3***	***6***
Date Completed: 12-FEB-90				
Date Completed: 11-MAY-90				
Not reported	***39201 CHERRY ST***	***1/8 - 1/4 NNW***	***A6***	***22***
Not reported	39201 CHERRY ST.	1/8 - 1/4 NNW	A13	37
Not reported	BOYCE RD / STEVENSON	1/4 - 1/2 E	C17	39
Date Completed: 21-SEP-88				
Not reported	***41099 BOYCE RD***	***1/4 - 1/2 ESE***	***G59***	***101***

Lower Elevation	Address	Dist / Dir	Map ID	Page
Not reported	6700 STEVENSON BLVD	1/4 - 1/2 SE	F35	59
Not reported	6790 STEVENSON	1/4 - 1/2 SSE	71	117
Date Completed: 29-SEP-89				

NOTIFY 65: Notify 65 records contain facility notifications about any release that could impact drinking water and thereby expose the public to a potential health risk. The data come from the State Water Resources Control Board's Proposition 65 database.

A review of the Notify 65 list, as provided by EDR, and dated 10/21/1993 has revealed that there is 1 Notify 65 site within approximately 1.5 miles of the target property.

Equal/Higher Elevation	Address	Dist / Dir	Map ID	Page
NA (HENRY SCHERING)	N.BOUND 880 @ MOWRY AVE	1 - 2 N	128	199

VCP: Contains low threat level properties with either confirmed or unconfirmed releases and the project proponents have request that DTSC oversee investigation and/or cleanup activities and have agreed to provide coverage for DTSC's costs.

A review of the VCP list, as provided by EDR, and dated 08/08/2005 has revealed that there is 1 VCP site within approximately 1 mile of the target property.

Equal/Higher Elevation	Address	Dist / Dir	Map ID	Page
OHLONE COMMUNITY COLLEGE DISTR	MOWRY AVENUE / CHERRY	1/2 - 1 NW	118	178

DRYCLEANERS: A list of drycleaner related facilities that have EPA ID numbers. These are facilities with certain SIC codes: power laundries, family and commercial; garment pressing and cleaners' agents; linen supply; coin-operated laundries and cleaning; drycleaning plants except rugs; carpet and upholster cleaning; industrial launderers; laundry and garment services.

A review of the CLEANERS list, as provided by EDR, and dated 04/18/2005 has revealed that there is 1

CLEANERS site within approximately 0.75 miles of the target property.

Equal/Higher Elevation	Address	Dist / Dir	Map ID	Page
JC CLEANERS	39253 CEDAR BLVD	1/2 - 1 NNW	100	153

HAZNET: The data is extracted from the copies of hazardous waste manifests received each year by the DTSC. The annual volume of manifests is typically 700,000-1,000,000 annually, representing approximately 350,000-500,000 shipments. Data from non-California manifests & continuation sheets are not included at the present time. Data are from the manifests submitted without correction, and therefore many contain some invalid values for data elements such as generator ID, TSD ID, waste category, & disposal method. The source is the Department of Toxic Substance Control is the agency

A review of the HAZNET list, as provided by EDR, and dated 12/31/2003 has revealed that there are 31 HAZNET sites within approximately 0.5 miles of the target property.

Equal/Higher Elevation	Address	Dist / Dir	Map ID	Page
1X RAYMOND, STEVE	39507 CHERRY STREET	1/8 - 1/4 NNE	1	6
Not reported	***39201 CHERRY ST***	***1/8 - 1/4 NNW***	***A6***	***22***
CERTAINTEED CORP	***6400 STEVENSON BLVD***	***1/4 - 1/2 ESE***	***D18***	***41***
CELOTEX CORPORATION	***6400 STEVENSON BLVD***	***1/4 - 1/2 ESE***	***D19***	***42***
1X SAFEWAY SPICE PLANT		1/4 - 1/2 E	C20	47
1X B.R E. PROPERTIES INC		1/4 - 1/2 E	C21	48
1X DESIGN ELECTRIC		1/4 - 1/2 E	C22	49
1X ROMBOUGH CONSTRUCTION CO IN		1/4 - 1/2 E	C23	49
QUALITY PLASTIC	38995 CHERRY ST	1/4 - 1/2 NNW	E25	50
GALGON INDUSTRIES	40999 BOYCE RD	1/4 - 1/2 E	G37	68
BORDEN CHEMICAL INC	***41100 BOYCE RD***	***1/4 - 1/2 E***	***G39***	***70***
THOMAS MAINTENANCE & REPAIR	38811 CHERRY ST	1/4 - 1/2 NNW	H53	90
PETERBILT MOTORS	***38801 CHERRY STREET***	***1/4 - 1/2 NW***	***H54***	***90***
GEORGIA-PACIFIC - FORMER PETER	***38801 CHERRY STREET***	***1/4 - 1/2 NW***	***H56***	***99***
Not reported	***41099 BOYCE RD***	***1/4 - 1/2 ESE***	***G59***	***101***
CROWN CORK & SEAL	***41099 BOYCE ROAD***	***1/4 - 1/2 ESE***	***G63***	***106***
THE PEP BOYS MANNY MOE & JACK	6010 STEVENSON BLVD	1/4 - 1/2 ENE	I65	109
LINCOLN PROPERTY COMPANY	38507 CHERRY	1/4 - 1/2 NW	L75	123
EXPERTEES	38505 CHERRY ST	1/4 - 1/2 NW	L78	127
R&S MANUFACTURING INC	38505 CHERRY ST	1/4 - 1/2 NW	L79	128
DSL PRINTING	40547 ENCYCLOPEDIA CR	1/4 - 1/2 ENE	80	129
RAYMOND HANDLING CONCEPTS CORP	41400 BOYCE RD	1/4 - 1/2 ESE	M81	131

Lower Elevation	Address	Dist / Dir	Map ID	Page
EARTHSAFE SYSTEMS INC	39800 EUREKA DR	1/8 - 1/4 S	B16	39
VICTRON INC	***6600 STEVENSON BLVD***	***1/4 - 1/2 SE***	***F27***	***51***
MANUFACTURERS SERVICES LTD	***6600 STEVENSON BLVD***	***1/4 - 1/2 SE***	***F29***	***54***
VICTRON INC	***6600 STEVENSON BLVD***	***1/4 - 1/2 SE***	***F30***	***55***
GOLDEN GATE AUTO AUCTION, INC	***6700 STEVENSON BLVD***	***1/4 - 1/2 SE***	***F36***	***60***
RELIANCE STEEL & ALUMINUM COMP	6850 STEVENSON BLVD	1/4 - 1/2 SSE	J68	114
RELIANCE STEEL AND ALUMINUM CO	***6850 STEVENSON BLVD***	***1/4 - 1/2 SSE***	***J69***	***114***
FERALLOY RELIANCE STEEL COMPAN	***6850 STEVENSON BLVD***	***1/4 - 1/2 SSE***	***J70***	***115***
QUIKRETE OF NORTHERN CALIFORNI	6950 STEVENSON BLVD	1/4 - 1/2 SSE	K74	121

EXECUTIVE SUMMARY

Emissions Inventory Data: Toxics and criteria pollutant emissions data collected by the ARB and local air pollution agencies

A review of the EMI list, as provided by EDR, and dated 12/31/2003 has revealed that there are 10 EMI sites within approximately 0.5 miles of the target property.

Equal/Higher Elevation	Address	Dist / Dir	Map ID	Page
AGILENT TECHNOLOGIES, INC	*39201 CHERRY STREET*	*1/8 - 1/4 NNW*	*A3*	*6*
CELOTEX CORPORATION	*6400 STEVENSON BLVD*	*1/4 - 1/2 ESE*	*D19*	*42*
BORDEN CHEMICAL CO	*41100 BOYCE ROAD*	*1/4 - 1/2 E*	*G41*	*72*
CROWN CORK & SEAL COMPANY, INC	*41099 BOYCE ROAD*	*1/4 - 1/2 ESE*	*G60*	*102*
INTEGRATED PACKING & CRATING S	*38505 CHERRY STREET*	*1/4 - 1/2 NW*	*L77*	*124*

Lower Elevation	Address	Dist / Dir	Map ID	Page
VICTRON INC	*6600 STEVENSON BLVD*	*1/4 - 1/2 SE*	*F27*	*51*
WORLDCOM NETWORK SERVICES	3980 EUREKA DRIVE	1/4 - 1/2 S	31	56
SIEMENS SBS	39600 EUREKA DRIVE	1/4 - 1/2 SE	F32	57
GOLDEN GATE AUTO AUCTION, INC	*6700 STEVENSON BLVD*	*1/4 - 1/2 SE*	*F36*	*60*
QUIKRETE NORTHERN CALIFORNIA	*6950 STEVENSON BLVD*	*1/4 - 1/2 SSE*	*K72*	*119*

EXECUTIVE SUMMARY

Due to poor or inadequate address information, the following sites were not mapped:

Site Name	Database(s)
PG & E CONSTRUCTION YARD	SWEEPS UST
SOUTHEAST ROOFING SUPPLY INC.	HIST UST, SWEEPS UST
SUN MICROSYSTEMS, NEWARK	CERCLIS, FINDS
EAST BAY RUBBISH DSPL CO	CERC-NFRAP
LESLIE SALT CO MAGNESIA PILE PROPERTY	CERC-NFRAP
WALTERS & WOLF GLASS CO	UST
PG & E CONSTRUCTION YARD	UST
GEORGIA PACIFIC TRIAD	UST
OHLONE COMMUNITY COLLEGE DISTRICT SITE	VCP
A T S SPECIALIZE INC	HAZNET
DEPARTMENT OF TRANSPORTATION	HAZNET
PG&E IRVINGTON STATION	HAZNET
EDMUND TEYROVSKY	HAZNET
USF REDDAWAY	HAZNET
EQUILON ENTERPRISES LLC	HAZNET
EASTBAY DERMATOLOGY MED GROUP	HAZNET
HEMA PATEL, DDS	HAZNET
UNITED TECHNOLOGIES CORPORATION	HAZNET
CITY OF FREMONT POLICE DEPT CRIME LAB	HAZNET
EQUILON ENTERPRISES	FINDS, HAZNET
EQUILON ENTERPRISES LLC	HAZNET
DL MACHINING	HAZNET
MARTIN'S AUTO WHOLESALE	HAZNET
TOSCO CORPORATION STATION #31267	HAZNET
HAROSH BERNARD AND WOOD	HAZNET
CONFIDENT CARE	HAZNET
EQUILON ENTERPRISES	FINDS, HAZNET
BAY BOBCAT	RCRA-SQG, FINDS
NORTHPOINT LOOP AT STARBOARD ST	ERNS
NORTHPOINT LOOP AT STARBOARD ST	ERNS
CHERRY ST AT SMITH RD	ERNS
DUMBARTEN MAIN AT WILLOW ST (SPRR RAILYARD)	ERNS
DUNBARTOW OFF OF WILLOW ST	ERNS
RR RIGHT OF WAY MP 37.2 NEAR CARTER ST	ERNS
OLD BAY SHORE & QUEEN ST	ERNS
AVANEX	EMI

OVERVIEW MAP - 1645468.2s

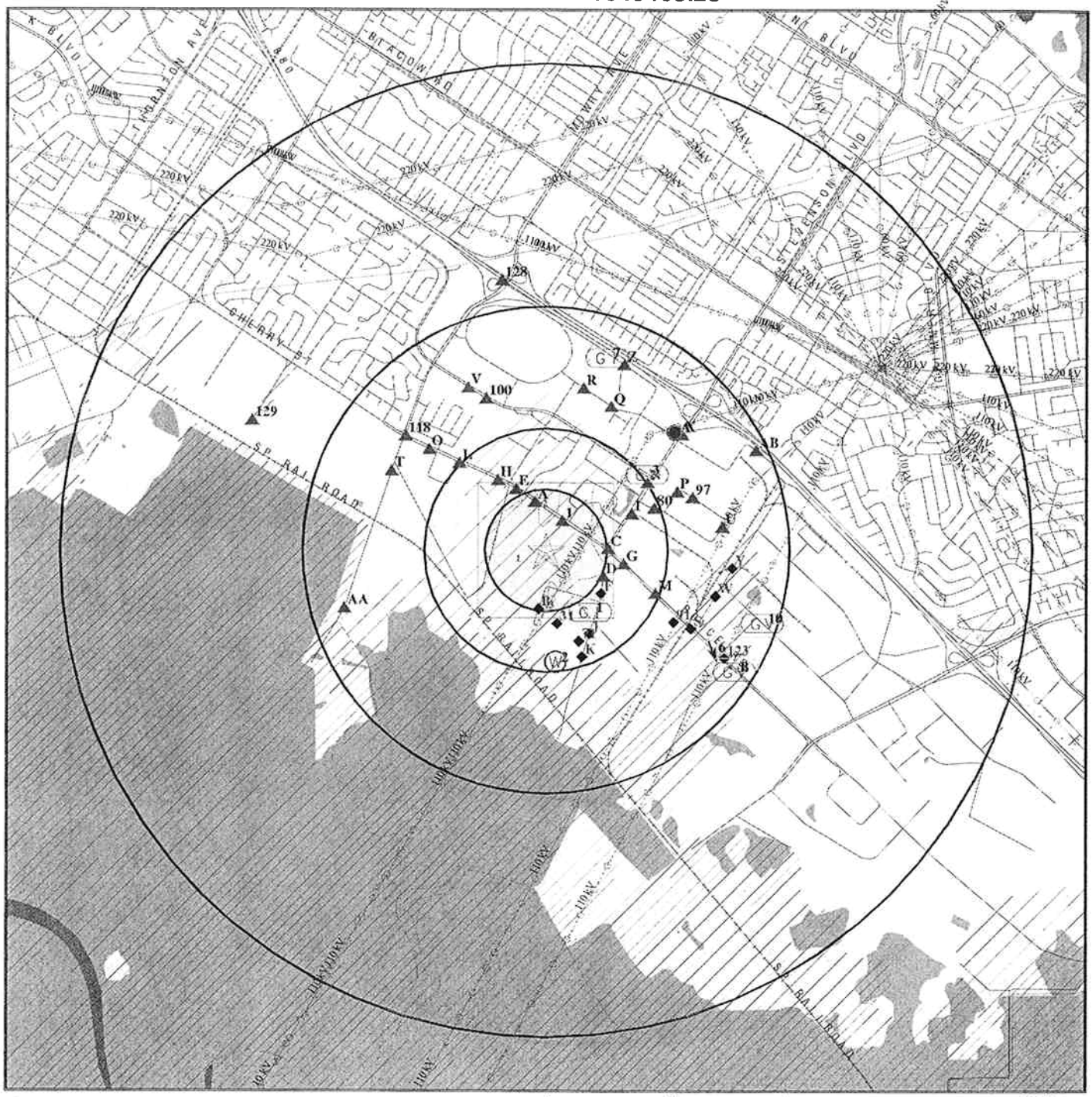

- Target Property
- Sites at elevations higher than or equal to the target property
- Sites at elevations lower than the target property
- Manufactured Gas Plants
- National Priority List Sites
- Landfill Sites
- Dept. Defense Sites
- Indian Reservations BIA
- Power transmission lines
- Oil & Gas pipelines
- 100-year flood zone
- 500-year flood zone
- Federal Wetlands
- Areas of Concern

This report includes Interactive Map Layers to display and/or hide map information. The legend includes only those icons for the default map view.

SITE NAME: Stevenson Blvd./Cherry St. ADDRESS: Stevenson Blvd./Cherry St. Newark CA 94560 LAT/LONG: 37.5138 / 121.9993	CLIENT: PES Environmental, Inc. CONTACT: Julie Turnross INQUIRY #: 1645468.2s DATE: March 31, 2006

Copyright © 2006 EDR, Inc. © 2006 Tele Atlas Rel 07/2005.

DETAIL MAP - 1645468.2s

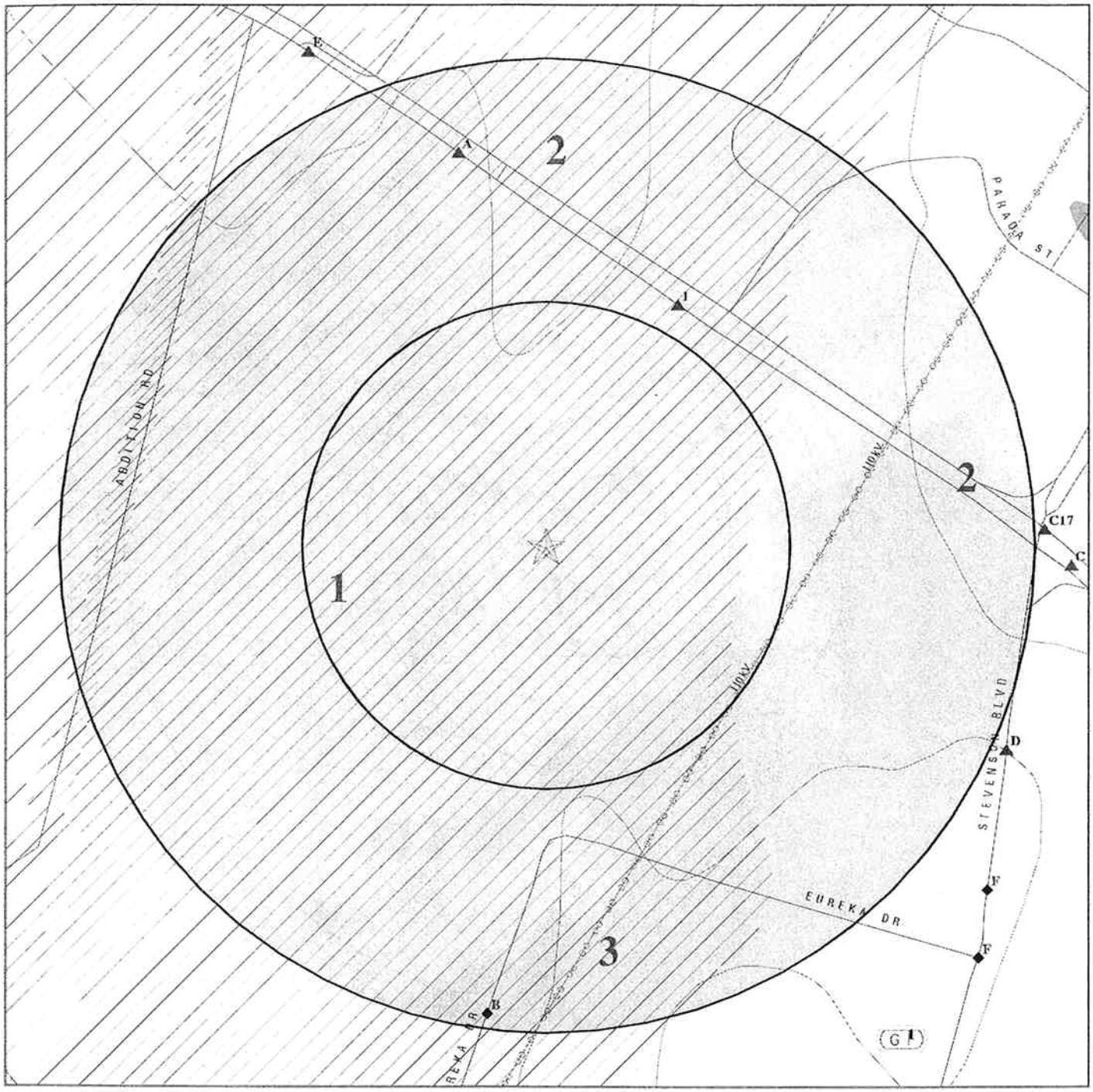

- Target Property
- Sites at elevations higher than or equal to the target property
- Sites at elevations lower than the target property
- Manufactured Gas Plants
- Sensitive Receptors
- National Priority List Sites
- Landfill Sites
- Dept. Defense Sites

0 1/16 1/8 1/4 Miles

- Indian Reservations BIA
- Power transmission lines
- Oil & Gas pipelines
- 100-year flood zone
- 500-year flood zone
- Federal Wetlands
- Areas of Concern

This report includes Interactive Map Layers to display and/or hide map information. The legend includes only those icons for the default map view.

SITE NAME: Stevenson Blvd./Cherry St. ADDRESS: Stevenson Blvd./Cherry St. Newark CA 94560 LAT/LONG: 37.5138 / 121.9993	CLIENT: PES Environmental, Inc. CONTACT: Julie Turnross INQUIRY #: 1645468.2s DATE: March 31, 2006

Copyright © 2006 EDR, Inc. © 2006 Tele Atlas Rel 07/2005.

MAP FINDINGS SUMMARY

Database	Target Property	Search Distance (Miles)	< 1/8	1/8 - 1/4	1/4 - 1/2	1/2 - 1	> 1	Total Plotted
FEDERAL RECORDS								
NPL		1.500	0	0	0	0	0	0
Proposed NPL		1.500	0	0	0	0	0	0
Delisted NPL		1.500	0	0	0	0	0	0
NPL RECOVERY		0.500	0	0	0	NR	NR	0
CERCLIS		1.000	0	0	0	0	NR	0
CERC-NFRAP		1.000	0	0	3	3	NR	6
CORRACTS		1.500	0	0	1	0	1	2
RCRA TSD		1.000	0	0	1	1	NR	2
RCRA Lg. Quan. Gen.		0.750	0	1	3	2	NR	6
RCRA Sm. Quan. Gen.		0.750	0	0	7	16	NR	23
ERNS		0.500	0	8	5	NR	NR	13
HMIRS		0.500	0	0	2	NR	NR	2
US ENG CONTROLS		1.000	0	0	0	0	NR	0
US INST CONTROL		1.000	0	0	0	0	NR	0
DOD		1.500	0	0	0	0	0	0
FUDS		1.500	0	0	0	0	0	0
US BROWNFIELDS		1.000	0	0	0	0	NR	0
CONSENT		1.500	0	0	0	0	0	0
ROD		1.500	0	0	0	0	0	0
UMTRA		1.000	0	0	0	0	NR	0
ODI		1.000	0	0	0	0	NR	0
TRIS		0.500	0	0	2	NR	NR	2
TSCA		0.500	0	0	5	NR	NR	5
FTTS		0.500	0	0	2	NR	NR	2
SSTS		0.500	0	0	2	NR	NR	2
PADS		0.500	0	0	0	NR	NR	0
MLTS		0.500	0	0	0	NR	NR	0
MINES		0.750	0	0	0	0	NR	0
FINDS		0.500	0	2	12	NR	NR	14
RAATS		0.500	0	0	0	NR	NR	0
STATE AND LOCAL RECORDS								
AWP		1.500	0	0	0	0	0	0
Cal-Sites		1.500	0	0	0	0	0	0
CA Bond Exp. Plan		1.500	0	0	0	0	0	0
NFA		0.750	0	0	0	1	NR	1
NFE		0.750	0	0	0	1	NR	1
REF		0.750	0	0	3	1	NR	4
SCH		0.750	0	0	0	0	NR	0
Toxic Pits		1.500	0	0	0	0	0	0
State Landfill		1.000	0	0	0	1	NR	1
CA WDS		0.500	0	1	3	NR	NR	4
WMUDS/SWAT		1.000	0	0	1	1	NR	2
Cortese		1.000	0	1	5	9	NR	15
SWRCY		1.000	0	0	0	1	NR	1
LUST		1.000	0	0	1	8	NR	9
CA FID UST		0.750	0	0	3	0	NR	3

MAP FINDINGS SUMMARY

Database	Target Property	Search Distance (Miles)	< 1/8	1/8 - 1/4	1/4 - 1/2	1/2 - 1	> 1	Total Plotted
SLIC		1.000	0	0	11	5	NR	16
CS		1.000	0	0	1	2	NR	3
UST		0.750	0	0	1	1	NR	2
HIST UST		0.750	0	0	4	5	NR	9
AST		0.750	0	1	1	1	NR	3
SWEEPS UST		0.750	0	0	3	0	NR	3
CHMIRS		0.500	0	3	4	NR	NR	7
Notify 65		1.500	0	0	0	0	1	1
DEED		1.000	0	0	0	0	NR	0
VCP		1.000	0	0	0	1	NR	1
DRYCLEANERS		0.750	0	0	0	1	NR	1
WIP		0.750	0	0	0	0	NR	0
CDL		0.500	0	0	0	NR	NR	0
HAZNET		0.500	0	3	28	NR	NR	31
EMI		0.500	0	1	9	NR	NR	10
TRIBAL RECORDS								
INDIAN RESERV		1.500	0	0	0	0	0	0
INDIAN LUST		1.000	0	0	0	0	NR	0
INDIAN UST		0.750	0	0	0	0	NR	0
EDR PROPRIETARY RECORDS								
Manufactured Gas Plants		1.500	0	0	0	0	0	0
EDR Historical Auto Stations		0.750	0	0	0	0	NR	0
EDR Historical Cleaners		0.750	0	0	0	0	NR	0

NOTES:

TP = Target Property

NR = Not Requested at this Search Distance

Sites may be listed in more than one database

Map ID / Direction / Distance / Distance (ft.) / Elevation	Site	Database(s)	EDR ID Number / EPA ID Number
1 NNE 1/8-1/4 745 ft.	**1X RAYMOND, STEVE 39507 CHERRY STREET NEWARK, CA 94560**	**HAZNET**	**S104564959 N/A**

Relative: Higher

Actual: 21 ft.

HAZNET:

Gepaid:	CAC000282505
TSD EPA ID:	CAD059494310
Gen County:	1
Tsd County:	Santa Clara
Tons:	0.2293
Facility Address 2:	Not reported
Waste Category:	Liquids with halogenated organic compounds > 1000 mg/l
Disposal Method:	Disposal, Other
Contact:	STEVE RAYMOND
Telephone:	(000) 000-0000
Mailing Name:	Not reported
Mailing Address:	NEWARK, CA 94560
County	1

A2 NNW 1/8-1/4 1092 ft.	**39201 CHERRY ST 39201 CHERRY ST NEWARK, CA 94560**	**ERNS**	**93329431 N/A**

Site 1 of 12 in cluster A

Relative: Higher

Actual: 21 ft.

Click this hyperlink while viewing on your computer to access additional ERNS detail in the EDR Site Report.

A3 NNW 1/8-1/4 1092 ft.	**AGILENT TECHNOLOGIES, INC 39201 CHERRY STREET NEWARK, CA 94560**	**CHMIRS EMI**	**S100221065 N/A**

Site 2 of 12 in cluster A

Relative: Higher

Actual: 21 ft.

CHMIRS:

OES Control Number:	9098015
Extent of Release:	Not reported
Property Use:	Manufacturing
Incident Date:	12-FEB-90
Date Completed: 12-FEB-90	
Time Completed :	2340
Agency Id Number :	1070
Agency Incident Number :	00052
OES Incident Number :	9098015
Time Notified :	2116
Surrounding Area :	650
Estimated Temperature :	50
Property Management :	P
More Than Two Substances Involved? :	N
Special Studies 1 :	Not reported
Special Studies 2 :	Not reported
Special Studies 3 :	Not reported
Special Studies 4 :	Not reported
Special Studies 5 :	Not reported
Special Studies 6 :	Not reported
Resp Agncy Personel # Of Decontaminated :	0
Others Number Of Decontaminated :	0
Others Number Of Injuries :	2
Others Number Of Fatalities :	0

AGILENT TECHNOLOGIES, INC (Continued) **S100221065**

Vehicle Make/year :	Not reported
Vehicle License Number :	Not reported
Vehicle State :	Not reported
Vehicle Id Number :	Not reported
CA/DOT/PUC/ICC Number :	Not reported
Company Name :	Not reported
Reporting Officer Name/ID :	CAPT. JEFF MILLS
Report Date :	01-MAR-90
Comments :	Yes
Facility Telephone Number :	415 790-7218
Waterway Involved :	Not reported
Waterway :	Not reported
Spill Site :	Not reported
Cleanup By :	Not reported
Containment :	Not reported
What Happened :	Not reported
Type :	Not reported
Other :	Not reported
Substance :	Not Reported
E Date :	26-JUN-91
Contained :	Not reported
Site Type :	Not reported
Evacuations :	Not reported
Num Of Injuries :	Not reported
Num Of Fatalities :	Not reported
Date/Time :	Not reported
Year :	88-92
Agency :	Not reported
BBLS :	Not reported
Cups :	Not reported
CUFT :	Not reported
Gallons :	Not reported
Grams :	Not reported
Pounds :	Not reported
Liters :	Not reported
Ounces :	Not reported
Pints :	Not reported
Quarts :	Not reported
Sheen :	Not reported
Tons :	Not reported
Unknown :	Not reported
Description :	Not reported
Incident date :	Not reported
Admin Agency :	Not reported
OES date :	Not reported
OES time :	Not reported
OES notification :	Not reported
Amount :	Not reported
OES Control Number:	61277
Extent of Release:	Not reported
Property Use:	Not reported
Incident Date:	Not reported
Date Completed: Not reported	
Time Completed :	Not reported
Agency Id Number :	Not reported
Agency Incident Number :	Not reported
OES Incident Number :	61277

AGILENT TECHNOLOGIES, INC (Continued) **S100221065**

Time Notified :	Not reported
Surrounding Area :	Not reported
Estimated Temperature :	Not reported
Property Management :	Not reported
More Than Two Substances Involved? :	Not reported
Special Studies 1 :	Not reported
Special Studies 2 :	Not reported
Special Studies 3 :	Not reported
Special Studies 4 :	Not reported
Special Studies 5 :	Not reported
Special Studies 6 :	Not reported
Resp Agncy Personel # Of Decontaminated :	Not reported
Others Number Of Decontaminated :	Not reported
Others Number Of Injuries :	Not reported
Others Number Of Fatalities :	Not reported
Vehicle Make/year :	Not reported
Vehicle License Number :	Not reported
Vehicle State :	Not reported
Vehicle Id Number :	Not reported
CA/DOT/PUC/ICC Number :	Not reported
Company Name :	Not reported
Reporting Officer Name/ID :	Not reported
Report Date :	Not reported
Comments :	Not reported
Facility Telephone Number :	Not reported
Waterway Involved :	Not reported
Waterway :	yes/extremely diluted,
Spill Site :	Not reported
Cleanup By :	Not reported
Containment :	Not reported
What Happened :	Not reported
Type :	CHEMICAL
Other :	Not reported
Substance :	solvent
Quantity Released :	
E Date :	Not reported
Contained :	YES
Site Type :	Not reported
Evacuations :	Not reported
Num Of Injuries :	Not reported
Num Of Fatalities :	Not reported
Date/Time :	Not reported
Year :	1993
Agency :	hewlett packard
BBLS :	Not reported
Cups :	Not reported
CUFT :	Not reported
Gallons :	Not reported
Grams :	Not reported
Pounds :	Not reported
Liters :	Not reported
Ounces :	Not reported
Pints :	Not reported
Quarts :	Not reported
Sheen :	Not reported
Tons :	Not reported
Unknown :	Not reported

AGILENT TECHNOLOGIES, INC (Continued) **S100221065**

Description :	solvent accidently got into the acid netralization system and the solvent mixture entered the sanitary sewers and would have gone to the the sanitation plant
Incident date :	1600/12-21-93
Admin Agency :	Not reported
OES date :	12/21/1993
OES time :	08:55:46 PM
OES notification :	Not reported
Amount :	2 gallons
OES Control Number:	1014
Extent of Release:	Not reported
Property Use:	Not reported
Incident Date:	Not reported
Date Completed: Not reported	
Time Completed :	Not reported
Agency Id Number :	Not reported
Agency Incident Number :	Not reported
OES Incident Number :	1014
Time Notified :	Not reported
Surrounding Area :	Not reported
Estimated Temperature :	Not reported
Property Management :	Not reported
More Than Two Substances Involved? :	Not reported
Special Studies 1 :	Not reported
Special Studies 2 :	Not reported
Special Studies 3 :	Not reported
Special Studies 4 :	Not reported
Special Studies 5 :	Not reported
Special Studies 6 :	Not reported
Resp Agncy Personel # Of Decontaminated :	Not reported
Others Number Of Decontaminated :	Not reported
Others Number Of Injuries :	Not reported
Others Number Of Fatalities :	Not reported
Vehicle Make/year :	Not reported
Vehicle License Number :	Not reported
Vehicle State :	Not reported
Vehicle Id Number :	Not reported
CA/DOT/PUC/ICC Number :	Not reported
Company Name :	Not reported
Reporting Officer Name/ID :	Not reported
Report Date :	Not reported
Comments :	Not reported
Facility Telephone Number :	Not reported
Waterway Involved :	NO
Waterway :	Not reported
Spill Site :	Not reported
Cleanup By :	EMPLOYEES
Containment :	Not reported
What Happened :	Not reported
Type :	VAPOR
Other :	Not reported
Substance :	SOLVENT VAPORS
Quantity Released :	
E Date :	Not reported
Contained :	NO
Site Type :	IND PLT
Evacuations :	NO

AGILENT TECHNOLOGIES, INC (Continued) **S100221065**

Num Of Injuries :	NO
Num Of Fatalities :	NO
Date/Time :	Not reported
Year :	1994
Agency :	HEWLITT PACKARD
BBLS :	Not reported
Cups :	Not reported
CUFT :	Not reported
Gallons :	Not reported
Grams :	Not reported
Pounds :	Not reported
Liters :	Not reported
Ounces :	Not reported
Pints :	Not reported
Quarts :	Not reported
Sheen :	Not reported
Tons :	Not reported
Unknown :	Not reported
Description :	THERMAL OXIDIZER HAD AN ELECTRICAL CONNECTION KNOCKED LOOSE FOR 3 MINUTES, EMITTING VAPORS.
Incident date :	02/28/94 0957
Admin Agency :	Not reported
OES date :	2/28/1994
OES time :	11:25:34 AM
OES notification :	Not reported
Amount :	UNKNOWN
OES Control Number:	3324
Extent of Release:	Not reported
Property Use:	Not reported
Incident Date:	Not reported
Date Completed: Not reported	
Time Completed :	Not reported
Agency Id Number :	Not reported
Agency Incident Number :	Not reported
OES Incident Number :	3324
Time Notified :	Not reported
Surrounding Area :	Not reported
Estimated Temperature :	Not reported
Property Management :	Not reported
More Than Two Substances Involved? :	Not reported
Special Studies 1 :	Not reported
Special Studies 2 :	Not reported
Special Studies 3 :	Not reported
Special Studies 4 :	Not reported
Special Studies 5 :	Not reported
Special Studies 6 :	Not reported
Resp Agncy Personel # Of Decontaminated :	Not reported
Others Number Of Decontaminated :	Not reported
Others Number Of Injuries :	Not reported
Others Number Of Fatalities :	Not reported
Vehicle Make/year :	Not reported
Vehicle License Number :	Not reported
Vehicle State :	Not reported
Vehicle Id Number :	Not reported
CA/DOT/PUC/ICC Number :	Not reported
Company Name :	Not reported
Reporting Officer Name/ID :	Not reported

AGILENT TECHNOLOGIES, INC (Continued) **S100221065**

Report Date :	Not reported
Comments :	Not reported
Facility Telephone Number :	Not reported
Waterway Involved :	NO
Waterway :	Not reported
Spill Site :	Not reported
Cleanup By :	Not reported
Containment :	Not reported
What Happened :	Not reported
Type :	CHEMICAL
Other :	Not reported
Substance :	chlorine and hydrogen bromide
Quantity Released :	
E Date :	Not reported
Contained :	NO
Site Type :	Not reported
Evacuations :	NO
Num Of Injuries :	NO
Num Of Fatalities :	NO
Date/Time :	Not reported
Year :	1994
Agency :	hewlett packard
BBLS :	Not reported
Cups :	Not reported
CUFT :	Not reported
Gallons :	Not reported
Grams :	Not reported
Pounds :	Not reported
Liters :	Not reported
Ounces :	Not reported
Pints :	Not reported
Quarts :	Not reported
Sheen :	Not reported
Tons :	Not reported
Unknown :	Not reported
Description :	during gas cylinder change out the company received an emergency alarm, exact cause of leak still unknown. possibly leak is still occurring
Incident date :	2017/26 jul 94
Admin Agency :	Not reported
OES date :	7/26/1994
OES time :	09:43:09 PM
OES notification :	Not reported
Amount :	small amount small amount
OES Control Number:	98-5550
Extent of Release:	Not reported
Property Use:	Not reported
Incident Date:	Not reported
Date Completed: Not reported	
Time Completed :	Not reported
Agency Id Number :	Not reported
Agency Incident Number :	Not reported
OES Incident Number :	98-5550
Time Notified :	Not reported
Surrounding Area :	Not reported
Estimated Temperature :	Not reported
Property Management :	Not reported

AGILENT TECHNOLOGIES, INC (Continued) **S100221065**

More Than Two Substances Involved? :	Not reported
Special Studies 1 :	Not reported
Special Studies 2 :	Not reported
Special Studies 3 :	Not reported
Special Studies 4 :	Not reported
Special Studies 5 :	Not reported
Special Studies 6 :	Not reported
Resp Agncy Personel # Of Decontaminated :	Not reported
Others Number Of Decontaminated :	Not reported
Others Number Of Injuries :	Not reported
Others Number Of Fatalities :	Not reported
Vehicle Make/year :	Not reported
Vehicle License Number :	Not reported
Vehicle State :	Not reported
Vehicle Id Number :	Not reported
CA/DOT/PUC/ICC Number :	Not reported
Company Name :	Not reported
Reporting Officer Name/ID :	Not reported
Report Date :	Not reported
Comments :	Not reported
Facility Telephone Number :	Not reported
Waterway Involved :	No
Waterway :	Not reported
Spill Site :	Not reported
Cleanup By :	Reporting Party
Containment :	Not reported
What Happened :	Not reported
Type :	Not reported
Other :	Not reported
Substance :	arsenic
Quantity Released :	
E Date :	Not reported
Contained :	Yes
Site Type :	Industrial Plant
Evacuations :	10
Num Of Injuries :	0
Num Of Fatalities :	0
Date/Time :	Not reported
Year :	1998
Agency :	Hewlett Packard
BBLS :	0
Cups :	0
CUFT :	0
Gallons :	0
Grams :	0
Pounds :	0
Liters :	0
Ounces :	0
Pints :	0
Quarts :	0
Sheen :	0
Tons :	0
Unknown :	0
Description :	During routine cleaning - the arsenic was released into the scrubbed exhaust system. No release into the atmosphere - contained to the cabinet - 250 parts per billion.
Incident date :	12/15/199812:00:00 AM

AGILENT TECHNOLOGIES, INC (Continued) **S100221065**

Admin Agency :	Newark Fire Department
OES date :	Not reported
OES time :	Not reported
OES notification :	12/15/199809:36:29 AM
Amount :	Not reported
OES Control Number:	901
Extent of Release:	Not reported
Property Use:	Not reported
Incident Date:	Not reported
Date Completed: Not reported	
Time Completed :	Not reported
Agency Id Number :	Not reported
Agency Incident Number :	Not reported
OES Incident Number :	901
Time Notified :	Not reported
Surrounding Area :	Not reported
Estimated Temperature :	Not reported
Property Management :	Not reported
More Than Two Substances Involved? :	Not reported
Special Studies 1 :	Not reported
Special Studies 2 :	Not reported
Special Studies 3 :	Not reported
Special Studies 4 :	Not reported
Special Studies 5 :	Not reported
Special Studies 6 :	Not reported
Resp Agncy Personel # Of Decontaminated :	Not reported
Others Number Of Decontaminated :	Not reported
Others Number Of Injuries :	Not reported
Others Number Of Fatalities :	Not reported
Vehicle Make/year :	Not reported
Vehicle License Number :	Not reported
Vehicle State :	Not reported
Vehicle Id Number :	Not reported
CA/DOT/PUC/ICC Number :	Not reported
Company Name :	Not reported
Reporting Officer Name/ID :	Not reported
Report Date :	Not reported
Comments :	Not reported
Facility Telephone Number :	Not reported
Waterway Involved :	NO
Waterway :	Not reported
Spill Site :	Not reported
Cleanup By :	Not reported
Containment :	Not reported
What Happened :	Not reported
Type :	VAPOR
Other :	Not reported
Substance :	potential release of solvent vapors
Quantity Released :	
E Date :	Not reported
Contained :	NO
Site Type :	IND PLT
Evacuations :	NO
Num Of Injuries :	NO
Num Of Fatalities :	NO
Date/Time :	Not reported
Year :	1994

AGILENT TECHNOLOGIES, INC (Continued) **S100221065**

Agency :	hewlitt packard
BBLS :	Not reported
Cups :	Not reported
CUFT :	Not reported
Gallons :	Not reported
Grams :	Not reported
Pounds :	Not reported
Liters :	Not reported
Ounces :	Not reported
Pints :	Not reported
Quarts :	Not reported
Sheen :	Not reported
Tons :	Not reported
Unknown :	Not reported
Description :	abatement device malfunctioned; R/P will monitor and update if further release becomes significant or imminent
Incident date :	022094 0540
Admin Agency :	Not reported
OES date :	2/20/1994
OES time :	07:41:00 AM
OES notification :	Not reported
Amount :	under 1 lb
OES Control Number:	9099197
Extent of Release:	Not reported
Property Use:	Manufacturing
Incident Date:	11-MAY-90
Date Completed: 11-MAY-90	
Time Completed :	1556
Agency Id Number :	1070
Agency Incident Number :	H00035
OES Incident Number :	9099197
Time Notified :	1423
Surrounding Area :	400
Estimated Temperature :	65
Property Management :	P
More Than Two Substances Involved? :	N
Special Studies 1 :	Not reported
Special Studies 2 :	Not reported
Special Studies 3 :	Not reported
Special Studies 4 :	Not reported
Special Studies 5 :	Not reported
Special Studies 6 :	Not reported
Resp Agncy Personel # Of Decontaminated :	0
Others Number Of Decontaminated :	0
Others Number Of Injuries :	0
Others Number Of Fatalities :	0
Vehicle Make/year :	Not reported
Vehicle License Number :	Not reported
Vehicle State :	Not reported
Vehicle Id Number :	Not reported
CA/DOT/PUC/ICC Number :	Not reported
Company Name :	Not reported
Reporting Officer Name/ID :	RAY W. PERRY
Report Date :	11-MAY-90
Comments :	No
Facility Telephone Number :	415 790-7218
Waterway Involved :	Not reported

AGILENT TECHNOLOGIES, INC (Continued) **S100221065**

Waterway :	Not reported
Spill Site :	Not reported
Cleanup By :	Not reported
Containment :	Not reported
What Happened :	Not reported
Type :	Not reported
Other :	Not reported
Substance :	Not Reported
E Date :	14-MAY-91
Contained :	Not reported
Site Type :	Not reported
Evacuations :	Not reported
Num Of Injuries :	Not reported
Num Of Fatalities :	Not reported
Date/Time :	Not reported
Year :	88-92
Agency :	Not reported
BBLS :	Not reported
Cups :	Not reported
CUFT :	Not reported
Gallons :	Not reported
Grams :	Not reported
Pounds :	Not reported
Liters :	Not reported
Ounces :	Not reported
Pints :	Not reported
Quarts :	Not reported
Sheen :	Not reported
Tons :	Not reported
Unknown :	Not reported
Description :	Not reported
Incident date :	Not reported
Admin Agency :	Not reported
OES date :	Not reported
OES time :	Not reported
OES notification :	Not reported
Amount :	Not reported
OES Control Number:	016755
Extent of Release:	Not reported
Property Use:	Not reported
Incident Date:	Not reported
Date Completed: Not reported	
Time Completed :	Not reported
Agency Id Number :	Not reported
Agency Incident Number :	Not reported
OES Incident Number :	016755
Time Notified :	Not reported
Surrounding Area :	Not reported
Estimated Temperature :	Not reported
Property Management :	Not reported
More Than Two Substances Involved? :	Not reported
Special Studies 1 :	Not reported
Special Studies 2 :	Not reported
Special Studies 3 :	Not reported
Special Studies 4 :	Not reported
Special Studies 5 :	Not reported
Special Studies 6 :	Not reported

AGILENT TECHNOLOGIES, INC (Continued) **S100221065**

Resp Agncy Personel # Of Decontaminated :	Not reported
Others Number Of Decontaminated :	Not reported
Others Number Of Injuries :	Not reported
Others Number Of Fatalities :	Not reported
Vehicle Make/year :	Not reported
Vehicle License Number :	Not reported
Vehicle State :	Not reported
Vehicle Id Number :	Not reported
CA/DOT/PUC/ICC Number :	Not reported
Company Name :	Not reported
Reporting Officer Name/ID :	Not reported
Report Date :	Not reported
Comments :	Not reported
Facility Telephone Number :	Not reported
Waterway Involved :	YES
Waterway :	Not reported
Spill Site :	Not reported
Cleanup By :	not feasible
Containment :	Not reported
What Happened :	Not reported
Type :	VAPOR
Other :	Not reported
Substance :	chlorine
Quantity Released :	
E Date :	Not reported
Contained :	NO
Site Type :	Not reported
Evacuations :	NO
Num Of Injuries :	NO
Num Of Fatalities :	NO
Date/Time :	Not reported
Year :	1996
Agency :	newark fire dept
BBLS :	Not reported
Cups :	Not reported
CUFT :	Not reported
Gallons :	Not reported
Grams :	Not reported
Pounds :	Not reported
Liters :	Not reported
Ounces :	Not reported
Pints :	Not reported
Quarts :	Not reported
Sheen :	Not reported
Tons :	Not reported
Unknown :	Not reported
Description :	an automatic control failure.
Incident date :	0708 02DEC96
Admin Agency :	Not reported
OES date :	12/2/1996
OES time :	09:25:40 AM
OES notification :	Not reported
Amount :	1 oz
OES Control Number:	9100015
Extent of Release:	Not reported
Property Use:	Manufacturing
Incident Date:	15-JAN-91

AGILENT TECHNOLOGIES, INC (Continued) **S100221065**

Date Completed: 15-JAN-91

Time Completed :	839
Agency Id Number :	1070
Agency Incident Number :	H10004N
OES Incident Number :	9100015
Time Notified :	748
Surrounding Area :	400
Estimated Temperature :	55
Property Management :	P
More Than Two Substances Involved? :	N
Special Studies 1 :	Not reported
Special Studies 2 :	Not reported
Special Studies 3 :	Not reported
Special Studies 4 :	Not reported
Special Studies 5 :	Not reported
Special Studies 6 :	Not reported
Resp Agncy Personel # Of Decontaminated :	0
Others Number Of Decontaminated :	0
Others Number Of Injuries :	0
Others Number Of Fatalities :	0
Vehicle Make/year :	Not reported
Vehicle License Number :	Not reported
Vehicle State :	Not reported
Vehicle Id Number :	Not reported
CA/DOT/PUC/ICC Number :	Not reported
Company Name :	Not reported
Reporting Officer Name/ID :	RAY PERRY
Report Date :	15-JAN-91
Comments :	Yes
Facility Telephone Number :	415 790-7218
Waterway Involved :	Not reported
Waterway :	Not reported
Spill Site :	Not reported
Cleanup By :	Not reported
Containment :	Not reported
What Happened :	Not reported
Type :	Not reported
Other :	Not reported
Substance :	Not Reported
E Date :	03-JUN-92
Contained :	Not reported
Site Type :	Not reported
Evacuations :	Not reported
Num Of Injuries :	Not reported
Num Of Fatalities :	Not reported
Date/Time :	Not reported
Year :	88-92
Agency :	Not reported
BBLS :	Not reported
Cups :	Not reported
CUFT :	Not reported
Gallons :	Not reported
Grams :	Not reported
Pounds :	Not reported
Liters :	Not reported
Ounces :	Not reported
Pints :	Not reported

AGILENT TECHNOLOGIES, INC (Continued) **S100221065**

Quarts :	Not reported
Sheen :	Not reported
Tons :	Not reported
Unknown :	Not reported
Description :	Not reported
Incident date :	Not reported
Admin Agency :	Not reported
OES date :	Not reported
OES time :	Not reported
OES notification :	Not reported
Amount :	Not reported

EMISSIONS :

Year :	1987
Facility ID :	2485
Air District Code :	BA
SIC Code :	3674
Air Basin :	SF
Air District Name :	BAY AREA AQMD
Community Health Air Pollution Info System :	Not reported
Consolidated Emission Reporting Rule :	Not reported
County Code :	1
County ID :	1
Total Organic Hydrocarbon Gases Tons/Yr:	7
Reactive Organic Gases Tons/Yr:	3
Carbon Monoxide Emissions Tons/Yr:	0
NOX - Oxides of Nitrogen Tons/Yr:	0
SOX - Oxides of Sulphur Tons/Yr:	0
Particulate Matter Tons/Yr :	0
Part. Matter 10 Micrometers and Smaller Tons/Yr :	0

Year :	1990
Facility ID :	2485
Air District Code :	BA
SIC Code :	3674
Air Basin :	SF
Air District Name :	BAY AREA AQMD
Community Health Air Pollution Info System :	Not reported
Consolidated Emission Reporting Rule :	Not reported
County Code :	1
County ID :	1
Total Organic Hydrocarbon Gases Tons/Yr:	9
Reactive Organic Gases Tons/Yr:	4
Carbon Monoxide Emissions Tons/Yr:	0
NOX - Oxides of Nitrogen Tons/Yr:	0
SOX - Oxides of Sulphur Tons/Yr:	0
Particulate Matter Tons/Yr :	0
Part. Matter 10 Micrometers and Smaller Tons/Yr :	0

Year :	1995
Facility ID :	8713
Air District Code :	BA
SIC Code :	3674
Air Basin :	SF
Air District Name :	BAY AREA AQMD
Community Health Air Pollution Info System :	Not reported
Consolidated Emission Reporting Rule :	Not reported
County Code :	1

AGILENT TECHNOLOGIES, INC (Continued) **S100221065**

County ID :	1
Total Organic Hydrocarbon Gases Tons/Yr:	3
Reactive Organic Gases Tons/Yr:	2
Carbon Monoxide Emissions Tons/Yr:	0
NOX - Oxides of Nitrogen Tons/Yr:	0
SOX - Oxides of Sulphur Tons/Yr:	0
Particulate Matter Tons/Yr :	0
Part. Matter 10 Micrometers and Smaller Tons/Yr :	0

Year :	1996
Facility ID :	8713
Air District Code :	BA
SIC Code :	3674
Air Basin :	SF
Air District Name :	BAY AREA AQMD
Community Health Air Pollution Info System :	Not reported
Consolidated Emission Reporting Rule :	Not reported
County Code :	1
County ID :	1
Total Organic Hydrocarbon Gases Tons/Yr:	3
Reactive Organic Gases Tons/Yr:	2
Carbon Monoxide Emissions Tons/Yr:	0
NOX - Oxides of Nitrogen Tons/Yr:	0
SOX - Oxides of Sulphur Tons/Yr:	0
Particulate Matter Tons/Yr :	0
Part. Matter 10 Micrometers and Smaller Tons/Yr :	0

Year :	1997
Facility ID :	8713
Air District Code :	BA
SIC Code :	3674
Air Basin :	SF
Air District Name :	BAY AREA AQMD
Community Health Air Pollution Info System :	Not reported
Consolidated Emission Reporting Rule :	Not reported
County Code :	1
County ID :	1
Total Organic Hydrocarbon Gases Tons/Yr:	7
Reactive Organic Gases Tons/Yr:	3
Carbon Monoxide Emissions Tons/Yr:	0
NOX - Oxides of Nitrogen Tons/Yr:	0
SOX - Oxides of Sulphur Tons/Yr:	0
Particulate Matter Tons/Yr :	0
Part. Matter 10 Micrometers and Smaller Tons/Yr :	0

Year :	1998
Facility ID :	8713
Air District Code :	BA
SIC Code :	3674
Air Basin :	SF
Air District Name :	BAY AREA AQMD
Community Health Air Pollution Info System :	Not reported
Consolidated Emission Reporting Rule :	Not reported
County Code :	1
County ID :	1
Total Organic Hydrocarbon Gases Tons/Yr:	4
Reactive Organic Gases Tons/Yr:	2

AGILENT TECHNOLOGIES, INC (Continued) **S100221065**

Carbon Monoxide Emissions Tons/Yr: 0
NOX - Oxides of Nitrogen Tons/Yr: 0
SOX - Oxides of Sulphur Tons/Yr: 0
Particulate Matter Tons/Yr : 0
Part. Matter 10 Micrometers and Smaller Tons/Yr : 0

Year : 1999
Facility ID : 8713
Air District Code : BA
SIC Code : 3674
Air Basin : SF
Air District Name : BAY AREA AQMD
Community Health Air Pollution Info System : Not reported
Consolidated Emission Reporting Rule : Not reported
County Code : 1
County ID : 1
Total Organic Hydrocarbon Gases Tons/Yr: 4
Reactive Organic Gases Tons/Yr: 3
Carbon Monoxide Emissions Tons/Yr: 0
NOX - Oxides of Nitrogen Tons/Yr: 0
SOX - Oxides of Sulphur Tons/Yr: 0
Particulate Matter Tons/Yr : 0
Part. Matter 10 Micrometers and Smaller Tons/Yr : 0

Year : 2000
Facility ID : 8713
Air District Code : BA
SIC Code : 3674
Air Basin : SF
Air District Name : BAY AREA AQMD
Community Health Air Pollution Info System : Not reported
Consolidated Emission Reporting Rule : Not reported
County Code : 1
County ID : 1
Total Organic Hydrocarbon Gases Tons/Yr: 4
Reactive Organic Gases Tons/Yr: 3
Carbon Monoxide Emissions Tons/Yr: 0
NOX - Oxides of Nitrogen Tons/Yr: 0
SOX - Oxides of Sulphur Tons/Yr: 0
Particulate Matter Tons/Yr : 0
Part. Matter 10 Micrometers and Smaller Tons/Yr : 0

Year : 2001
Facility ID : 8713
Air District Code : BA
SIC Code : 4931
Air Basin : SF
Air District Name : BAY AREA AQMD
Community Health Air Pollution Info System : Not reported
Consolidated Emission Reporting Rule : Not reported
County Code : 1
County ID : 1
Total Organic Hydrocarbon Gases Tons/Yr: 4
Reactive Organic Gases Tons/Yr: 3
Carbon Monoxide Emissions Tons/Yr: 0
NOX - Oxides of Nitrogen Tons/Yr: 0
SOX - Oxides of Sulphur Tons/Yr: 0

AGILENT TECHNOLOGIES, INC (Continued) **S100221065**

Particulate Matter Tons/Yr : 0
Part. Matter 10 Micrometers and Smaller Tons/Yr : 0

Year : 2002
Facility ID : 8713
Air District Code : BA
SIC Code : 3674
Air Basin : SF
Air District Name : BAY AREA AQMD
Community Health Air Pollution Info System : Not reported
Consolidated Emission Reporting Rule : Not reported
County Code : 1
County ID : 1
Total Organic Hydrocarbon Gases Tons/Yr: 2
Reactive Organic Gases Tons/Yr: 1
Carbon Monoxide Emissions Tons/Yr: 0
NOX - Oxides of Nitrogen Tons/Yr: 0
SOX - Oxides of Sulphur Tons/Yr: 0
Particulate Matter Tons/Yr : 0
Part. Matter 10 Micrometers and Smaller Tons/Yr : 0

Year : 2003
Facility ID : 8713
Air District Code : BA
SIC Code : 3674
Air Basin : SF
Air District Name : BAY AREA AQMD
Community Health Air Pollution Info System : Not reported
Consolidated Emission Reporting Rule : Not reported
County Code : 1
County ID : 1
Total Organic Hydrocarbon Gases Tons/Yr: 2
Reactive Organic Gases Tons/Yr: 1
Carbon Monoxide Emissions Tons/Yr: 0
NOX - Oxides of Nitrogen Tons/Yr: 0
SOX - Oxides of Sulphur Tons/Yr: 0
Particulate Matter Tons/Yr : 0
Part. Matter 10 Micrometers and Smaller Tons/Yr : 0

A4 **39201 CHERRY ST** **ERNS** **91220253**
NNW **39201 CHERRY ST** **N/A**
1/8-1/4 **NEWARK, CA 94560**
1092 ft.

Site 3 of 12 in cluster A

Relative:
Higher

Actual:
21 ft.

Click this hyperlink while viewing on your computer to access additional ERNS detail in the EDR Site Report.

Map ID Direction Distance Distance (ft.) Elevation	Site	Database(s)	EDR ID Number EPA ID Number
A5 **NNW** **1/8-1/4** **1092 ft.** **Relative:** **Higher** **Actual:** **21 ft.**	**39201 CHERRY ST** **39201 CHERRY ST** **NEWARK, CA 94560** **Site 4 of 12 in cluster A** Click this hyperlink while viewing on your computer to access additional ERNS detail in the EDR Site Report.	**ERNS**	**94363437** **N/A**
A6 **NNW** **1/8-1/4** **1092 ft.** **Relative:** **Higher** **Actual:** **21 ft.**	**39201 CHERRY ST** **NEWARK, CA 94560** **Site 5 of 12 in cluster A**	**HAZNET** **CHMIRS** **Cortese**	**S103656898** **N/A**

HAZNET:

Gepaid:	CAD980895155
TSD EPA ID:	Not reported
Gen County:	Alameda
Tsd County:	San Mateo
Tons:	7.62
Facility Address 2:	Not reported
Waste Category:	Liquids with halogenated organic compounds > 1000 mg/l
Disposal Method:	Not reported
Contact:	MITCH COLE/ENVIRONMENTAL REP
Telephone:	(408) 435-4205
Mailing Name:	Not reported
Mailing Address:	350/370 WEST TRIMBLE RD SAN JOSE, CA 95131 - 1112
County	Not reported

Gepaid:	CAD980895155
TSD EPA ID:	Not reported
Gen County:	Alameda
Tsd County:	San Mateo
Tons:	43.38
Facility Address 2:	Not reported
Waste Category:	Liquids with halogenated organic compounds > 1000 mg/l
Disposal Method:	Recycler
Contact:	MITCH COLE/ENVIRONMENTAL REP
Telephone:	(408) 435-4205
Mailing Name:	Not reported
Mailing Address:	350/370 WEST TRIMBLE RD SAN JOSE, CA 95131 - 1112
County	Not reported

Gepaid:	CAD980895155
TSD EPA ID:	Not reported
Gen County:	Alameda
Tsd County:	Contra Costa
Tons:	0.01
Facility Address 2:	Not reported
Waste Category:	
Disposal Method:	Not reported
Contact:	MITCH COLE/ENVIRONMENTAL REP
Telephone:	(408) 435-4205
Mailing Name:	Not reported
Mailing Address:	350/370 WEST TRIMBLE RD SAN JOSE, CA 95131 - 1112
County	Not reported

(Continued) **S103656898**

Gepaid:	CAD980895155
TSD EPA ID:	Not reported
Gen County:	Alameda
Tsd County:	Contra Costa
Tons:	0.14
Facility Address 2:	Not reported
Waste Category:	Other inorganic solid waste
Disposal Method:	Not reported
Contact:	MITCH COLE/ENVIRONMENTAL REP
Telephone:	(408) 435-4205
Mailing Name:	Not reported
Mailing Address:	350/370 WEST TRIMBLE RD SAN JOSE, CA 95131 - 1112
County	Not reported

Gepaid:	CAD980895155
TSD EPA ID:	Not reported
Gen County:	Alameda
Tsd County:	Contra Costa
Tons:	0.18
Facility Address 2:	Not reported
Waste Category:	Other inorganic solid waste
Disposal Method:	Transfer Station
Contact:	MITCH COLE/ENVIRONMENTAL REP
Telephone:	(408) 435-4205
Mailing Name:	Not reported
Mailing Address:	350/370 WEST TRIMBLE RD SAN JOSE, CA 95131 - 1112
County	Not reported

Click this hyperlink while viewing on your computer to access 156 additional CA HAZNET record(s) in the EDR Site Report.

CORTESE:

Region:	CORTESE
Fac Address 2:	Not reported

CHMIRS:

OES Control Number:	98-2438
Extent of Release:	Not reported
Property Use:	Not reported
Incident Date:	Not reported
Date Completed: Not reported	
Time Completed :	Not reported
Agency Id Number :	Not reported
Agency Incident Number :	Not reported
OES Incident Number :	98-2438
Time Notified :	Not reported
Surrounding Area :	Not reported
Estimated Temperature :	Not reported
Property Management :	Not reported
More Than Two Substances Involved? :	Not reported
Special Studies 1 :	Not reported
Special Studies 2 :	Not reported
Special Studies 3 :	Not reported
Special Studies 4 :	Not reported
Special Studies 5 :	Not reported
Special Studies 6 :	Not reported

(Continued) **S103656898**

Resp Agncy Personel # Of Decontaminated :	Not reported
Others Number Of Decontaminated :	Not reported
Others Number Of Injuries :	Not reported
Others Number Of Fatalities :	Not reported
Vehicle Make/year :	Not reported
Vehicle License Number :	Not reported
Vehicle State :	Not reported
Vehicle Id Number :	Not reported
CA/DOT/PUC/ICC Number :	Not reported
Company Name :	Not reported
Reporting Officer Name/ID :	Not reported
Report Date :	Not reported
Comments :	Not reported
Facility Telephone Number :	Not reported
Waterway Involved :	No
Waterway :	Not reported
Spill Site :	Not reported
Cleanup By :	Not possibley
Containment :	Not reported
What Happened :	Not reported
Type :	Not reported
Other :	Not reported
Substance :	chloine
Quantity Released :	
E Date :	Not reported
Contained :	Yes
Site Type :	Merchant/Business
Evacuations :	0
Num Of Injuries :	0
Num Of Fatalities :	0
Date/Time :	Not reported
Year :	1998
Agency :	Newark FD
BBLS :	0
Cups :	0
CUFT :	1
Gallons :	0
Grams :	0
Pounds :	0
Liters :	0
Ounces :	0
Pints :	0
Quarts :	0
Sheen :	0
Tons :	0
Unknown :	0
Description :	while changing a bottle, the line leaked.
Incident date :	5/25/199812:00:00 AM
Admin Agency :	Newark Fire Department
OES date :	Not reported
OES time :	Not reported
OES notification :	5/25/199803:32:20 PM
Amount :	Not reported
OES Control Number:	98-3806
Extent of Release:	Not reported
Property Use:	Not reported
Incident Date:	Not reported

(Continued) **S103656898**

Date Completed: Not reported

Time Completed :	Not reported
Agency Id Number :	Not reported
Agency Incident Number :	Not reported
OES Incident Number :	98-3806
Time Notified :	Not reported
Surrounding Area :	Not reported
Estimated Temperature :	Not reported
Property Management :	Not reported
More Than Two Substances Involved? :	Not reported
Special Studies 1 :	Not reported
Special Studies 2 :	Not reported
Special Studies 3 :	Not reported
Special Studies 4 :	Not reported
Special Studies 5 :	Not reported
Special Studies 6 :	Not reported
Resp Agncy Personel # Of Decontaminated :	Not reported
Others Number Of Decontaminated :	Not reported
Others Number Of Injuries :	Not reported
Others Number Of Fatalities :	Not reported
Vehicle Make/year :	Not reported
Vehicle License Number :	Not reported
Vehicle State :	Not reported
Vehicle Id Number :	Not reported
CA/DOT/PUC/ICC Number :	Not reported
Company Name :	Not reported
Reporting Officer Name/ID :	Not reported
Report Date :	Not reported
Comments :	Not reported
Facility Telephone Number :	Not reported
Waterway Involved :	No
Waterway :	Not reported
Spill Site :	Not reported
Cleanup By :	Not possible
Containment :	Not reported
What Happened :	Not reported
Type :	Not reported
Other :	Not reported
Substance :	hydrogen chloride
Quantity Released :	
E Date :	Not reported
Contained :	Yes
Site Type :	Industrial Plant
Evacuations :	200
Num Of Injuries :	0
Num Of Fatalities :	0
Date/Time :	Not reported
Year :	1998
Agency :	Hewlett Packard
BBLS :	0
Cups :	0
CUFT :	0
Gallons :	0
Grams :	1
Pounds :	0
Liters :	0
Ounces :	0

(Continued) **S103656898**

Pints :	0
Quarts :	0
Sheen :	0
Tons :	0
Unknown :	0
Description :	Unknown leak cause. and .05 gram to the atmosphere after going through scrubbers. 200 employees evacuated, now all back to work by 1100.
Incident date :	8/20/199812:00:00 AM
Admin Agency :	Newark Fire Department
OES date :	Not reported
OES time :	Not reported
OES notification :	8/20/199802:35:59 PM
Amount :	Not reported
OES Control Number:	61276
Extent of Release:	Not reported
Property Use:	Not reported
Incident Date:	Not reported
Date Completed: Not reported	
Time Completed :	Not reported
Agency Id Number :	Not reported
Agency Incident Number :	Not reported
OES Incident Number :	61276
Time Notified :	Not reported
Surrounding Area :	Not reported
Estimated Temperature :	Not reported
Property Management :	Not reported
More Than Two Substances Involved? :	Not reported
Special Studies 1 :	Not reported
Special Studies 2 :	Not reported
Special Studies 3 :	Not reported
Special Studies 4 :	Not reported
Special Studies 5 :	Not reported
Special Studies 6 :	Not reported
Resp Agncy Personel # Of Decontaminated :	Not reported
Others Number Of Decontaminated :	Not reported
Others Number Of Injuries :	Not reported
Others Number Of Fatalities :	Not reported
Vehicle Make/year :	Not reported
Vehicle License Number :	Not reported
Vehicle State :	Not reported
Vehicle Id Number :	Not reported
CA/DOT/PUC/ICC Number :	Not reported
Company Name :	Not reported
Reporting Officer Name/ID :	Not reported
Report Date :	Not reported
Comments :	Not reported
Facility Telephone Number :	Not reported
Waterway Involved :	NO
Waterway :	air release
Spill Site :	Not reported
Cleanup By :	Not reported
Containment :	Not reported
What Happened :	Not reported
Type :	CHEMICAL
Other :	Not reported
Substance :	hydrogen chloride gas

(Continued) **S103656898**

Quantity Released :	
E Date :	Not reported
Contained :	NO
Site Type :	Not reported
Evacuations :	NO
Num Of Injuries :	NO
Num Of Fatalities :	NO
Date/Time :	Not reported
Year :	1993
Agency :	hewlett packard
BBLS :	Not reported
Cups :	Not reported
CUFT :	Not reported
Gallons :	Not reported
Grams :	Not reported
Pounds :	Not reported
Liters :	Not reported
Ounces :	Not reported
Pints :	Not reported
Quarts :	Not reported
Sheen :	Not reported
Tons :	Not reported
Unknown :	Not reported
Description :	before 7:30 to 9:30 am a release was in progress. button for dicloroxyzlene was pushed and the scrubber was not turned on.
Incident date :	Not reported
Admin Agency :	Not reported
OES date :	12/21/1993
OES time :	08:46:56 PM
OES notification :	Not reported
Amount :	unknown
OES Control Number:	1084
Extent of Release:	Not reported
Property Use:	Not reported
Incident Date:	Not reported
Date Completed: Not reported	
Time Completed :	Not reported
Agency Id Number :	Not reported
Agency Incident Number :	Not reported
OES Incident Number :	1084
Time Notified :	Not reported
Surrounding Area :	Not reported
Estimated Temperature :	Not reported
Property Management :	Not reported
More Than Two Substances Involved? :	Not reported
Special Studies 1 :	Not reported
Special Studies 2 :	Not reported
Special Studies 3 :	Not reported
Special Studies 4 :	Not reported
Special Studies 5 :	Not reported
Special Studies 6 :	Not reported
Resp Agncy Personel # Of Decontaminated :	Not reported
Others Number Of Decontaminated :	Not reported
Others Number Of Injuries :	Not reported
Others Number Of Fatalities :	Not reported
Vehicle Make/year :	Not reported
Vehicle License Number :	Not reported

(Continued) **S103656898**

Vehicle State :	Not reported
Vehicle Id Number :	Not reported
CA/DOT/PUC/ICC Number :	Not reported
Company Name :	Not reported
Reporting Officer Name/ID :	Not reported
Report Date :	Not reported
Comments :	Not reported
Facility Telephone Number :	Not reported
Waterway Involved :	Not reported
Waterway :	Not reported
Spill Site :	Not reported
Cleanup By :	Not reported
Containment :	Not reported
What Happened :	Not reported
Type :	VAPOR
Other :	Not reported
Substance :	solvent vapor
Quantity Released :	
E Date :	Not reported
Contained :	Not reported
Site Type :	Not reported
Evacuations :	NO
Num Of Injuries :	NO
Num Of Fatalities :	NO
Date/Time :	Not reported
Year :	1994
Agency :	hewlitt packard
BBLS :	Not reported
Cups :	Not reported
CUFT :	Not reported
Gallons :	Not reported
Grams :	Not reported
Pounds :	Not reported
Liters :	Not reported
Ounces :	Not reported
Pints :	Not reported
Quarts :	Not reported
Sheen :	Not reported
Tons :	Not reported
Unknown :	Not reported
Description :	equipment failure/malfunction
Incident date :	030394 1428
Admin Agency :	Not reported
OES date :	3/3/1994
OES time :	04:28:31 PM
OES notification :	Not reported
Amount :	3 to 15 ppm for 22 minutes
OES Control Number:	98-2236
Extent of Release:	Not reported
Property Use:	Not reported
Incident Date:	Not reported
Date Completed: Not reported	
Time Completed :	Not reported
Agency Id Number :	Not reported
Agency Incident Number :	Not reported
OES Incident Number :	98-2236
Time Notified :	Not reported

(Continued) **S103656898**

Surrounding Area :	Not reported
Estimated Temperature :	Not reported
Property Management :	Not reported
More Than Two Substances Involved? :	Not reported
Special Studies 1 :	Not reported
Special Studies 2 :	Not reported
Special Studies 3 :	Not reported
Special Studies 4 :	Not reported
Special Studies 5 :	Not reported
Special Studies 6 :	Not reported
Resp Agncy Personel # Of Decontaminated :	Not reported
Others Number Of Decontaminated :	Not reported
Others Number Of Injuries :	Not reported
Others Number Of Fatalities :	Not reported
Vehicle Make/year :	Not reported
Vehicle License Number :	Not reported
Vehicle State :	Not reported
Vehicle Id Number :	Not reported
CA/DOT/PUC/ICC Number :	Not reported
Company Name :	Not reported
Reporting Officer Name/ID :	Not reported
Report Date :	Not reported
Comments :	Not reported
Facility Telephone Number :	Not reported
Waterway Involved :	No
Waterway :	Not reported
Spill Site :	Not reported
Cleanup By :	Reporting Party
Containment :	Not reported
What Happened :	Not reported
Type :	Not reported
Other :	Not reported
Substance :	Dichlorsilane
Quantity Released :	
E Date :	Not reported
Contained :	Yes
Site Type :	Industrial Plant
Evacuations :	400
Num Of Injuries :	0
Num Of Fatalities :	0
Date/Time :	Not reported
Year :	1998
Agency :	Hewlett Packard
BBLS :	0
Cups :	0
CUFT :	0
Gallons :	0
Grams :	0
Pounds :	0
Liters :	0
Ounces :	1
Pints :	0
Quarts :	0
Sheen :	0
Tons :	0
Unknown :	0
Description :	Release from cylandar to gas cabinet & to scrubbers; believe no

(Continued) **S103656898**

	release to atmosphere. Evacuated building personnel only. FD on scene.
Incident date :	5/11/199812:00:00 AM
Admin Agency :	Newark Fire Department
OES date :	Not reported
OES time :	Not reported
OES notification :	5/11/199802:15:25 PM
Amount :	Not reported
OES Control Number:	99-0545
Extent of Release:	Not reported
Property Use:	Not reported
Incident Date:	Not reported
Date Completed: Not reported	
Time Completed :	Not reported
Agency Id Number :	Not reported
Agency Incident Number :	Not reported
OES Incident Number :	99-0545
Time Notified :	Not reported
Surrounding Area :	Not reported
Estimated Temperature :	Not reported
Property Management :	Not reported
More Than Two Substances Involved? :	Not reported
Special Studies 1 :	Not reported
Special Studies 2 :	Not reported
Special Studies 3 :	Not reported
Special Studies 4 :	Not reported
Special Studies 5 :	Not reported
Special Studies 6 :	Not reported
Resp Agncy Personel # Of Decontaminated :	Not reported
Others Number Of Decontaminated :	Not reported
Others Number Of Injuries :	Not reported
Others Number Of Fatalities :	Not reported
Vehicle Make/year :	Not reported
Vehicle License Number :	Not reported
Vehicle State :	Not reported
Vehicle Id Number :	Not reported
CA/DOT/PUC/ICC Number :	Not reported
Company Name :	Not reported
Reporting Officer Name/ID :	Not reported
Report Date :	Not reported
Comments :	Not reported
Facility Telephone Number :	Not reported
Waterway Involved :	No
Waterway :	Not reported
Spill Site :	Not reported
Cleanup By :	N/A
Containment :	Not reported
What Happened :	Not reported
Type :	Not reported
Other :	Not reported
Substance :	Chlorine
Quantity Released :	
E Date :	Not reported
Contained :	Yes
Site Type :	Merchant/Business
Evacuations :	350
Num Of Injuries :	0

(Continued) **S103656898**

Num Of Fatalities :	0
Date/Time :	Not reported
Year :	1999
Agency :	Hewlett Packard
BBLS :	0
Cups :	0
CUFT :	0
Gallons :	0
Grams :	0
Pounds :	0
Liters :	0
Ounces :	0
Pints :	0
Quarts :	0
Sheen :	0
Tons :	0
Unknown :	0
Description :	Valve failure in distribution box in manufacturing FAB, scrubber system handled, never released into atmosphere, building evacuated as precaution, employees staged and all clear given, people returned to work
Incident date :	2/5/199912:00:00 AM
Admin Agency :	Newark Fire Department
OES date :	Not reported
OES time :	Not reported
OES notification :	2/5/199903:24:11 PM
Amount :	Not reported
OES Control Number:	99-4353
Extent of Release:	Not reported
Property Use:	Not reported
Incident Date:	Not reported
Date Completed: Not reported	
Time Completed :	Not reported
Agency Id Number :	Not reported
Agency Incident Number :	Not reported
OES Incident Number :	99-4353
Time Notified :	Not reported
Surrounding Area :	Not reported
Estimated Temperature :	Not reported
Property Management :	Not reported
More Than Two Substances Involved? :	Not reported
Special Studies 1 :	Not reported
Special Studies 2 :	Not reported
Special Studies 3 :	Not reported
Special Studies 4 :	Not reported
Special Studies 5 :	Not reported
Special Studies 6 :	Not reported
Resp Agncy Personel # Of Decontaminated :	Not reported
Others Number Of Decontaminated :	Not reported
Others Number Of Injuries :	Not reported
Others Number Of Fatalities :	Not reported
Vehicle Make/year :	Not reported
Vehicle License Number :	Not reported
Vehicle State :	Not reported
Vehicle Id Number :	Not reported
CA/DOT/PUC/ICC Number :	Not reported
Company Name :	Not reported

(Continued) **S103656898**

Reporting Officer Name/ID :	Not reported
Report Date :	Not reported
Comments :	Not reported
Facility Telephone Number :	Not reported
Waterway Involved :	No
Waterway :	Not reported
Spill Site :	Not reported
Cleanup By :	N/A
Containment :	Not reported
What Happened :	Not reported
Type :	Not reported
Other :	Not reported
Substance :	Arsine
Quantity Released :	
E Date :	Not reported
Contained :	Yes
Site Type :	Industrial Plant
Evacuations :	0
Num Of Injuries :	0
Num Of Fatalities :	0
Date/Time :	Not reported
Year :	1999
Agency :	Hewlet Packard
BBLS :	0
Cups :	0
CUFT :	0
Gallons :	0
Grams :	1
Pounds :	0
Liters :	0
Ounces :	0
Pints :	0
Quarts :	0
Sheen :	0
Tons :	0
Unknown :	0
Description :	Negligible release to atmosphere due to leak in epitaxial reactor for approx 2 min
Incident date :	10/13/199912:00:00 AM
Admin Agency :	Newark Fire Department
OES date :	Not reported
OES time :	Not reported
OES notification :	10/13/199904:06:34 PM
Amount :	Not reported
OES Control Number:	99-4746
Extent of Release:	Not reported
Property Use:	Not reported
Incident Date:	Not reported
Date Completed: Not reported	
Time Completed :	Not reported
Agency Id Number :	Not reported
Agency Incident Number :	Not reported
OES Incident Number :	99-4746
Time Notified :	Not reported
Surrounding Area :	Not reported
Estimated Temperature :	Not reported
Property Management :	Not reported

(Continued) **S103656898**

More Than Two Substances Involved? :	Not reported
Special Studies 1 :	Not reported
Special Studies 2 :	Not reported
Special Studies 3 :	Not reported
Special Studies 4 :	Not reported
Special Studies 5 :	Not reported
Special Studies 6 :	Not reported
Resp Agncy Personel # Of Decontaminated :	Not reported
Others Number Of Decontaminated :	Not reported
Others Number Of Injuries :	Not reported
Others Number Of Fatalities :	Not reported
Vehicle Make/year :	Not reported
Vehicle License Number :	Not reported
Vehicle State :	Not reported
Vehicle Id Number :	Not reported
CA/DOT/PUC/ICC Number :	Not reported
Company Name :	Not reported
Reporting Officer Name/ID :	Not reported
Report Date :	Not reported
Comments :	Not reported
Facility Telephone Number :	Not reported
Waterway Involved :	No
Waterway :	Not reported
Spill Site :	Not reported
Cleanup By :	NA
Containment :	Not reported
What Happened :	Not reported
Type :	Not reported
Other :	Not reported
Substance :	Arsine
Quantity Released :	
E Date :	Not reported
Contained :	No
Site Type :	Industrial Plant
Evacuations :	0
Num Of Injuries :	0
Num Of Fatalities :	0
Date/Time :	Not reported
Year :	1999
Agency :	Agilent Technologies
BBLS :	0
Cups :	0
CUFT :	0
Gallons :	0
Grams :	0
Pounds :	0
Liters :	0
Ounces :	0
Pints :	0
Quarts :	0
Sheen :	0
Tons :	0
Unknown :	0
Description :	A faulty gas cylinder of Arsine started leaking and is continuing however a very slow leak. Fire department was on scene and the makes of the cylinder, (BOC) is enrt to pick it up.
Incident date :	11/8/199912:00:00 AM

(Continued) **S103656898**

Admin Agency :	Newark Fire Department
OES date :	Not reported
OES time :	Not reported
OES notification :	11/8/199906:32:00 PM
Amount :	Not reported
OES Control Number:	00-3916
Extent of Release:	Not reported
Property Use:	Not reported
Incident Date:	Not reported
Date Completed: Not reported	
Time Completed :	Not reported
Agency Id Number :	Not reported
Agency Incident Number :	Not reported
OES Incident Number :	00-3916
Time Notified :	Not reported
Surrounding Area :	Not reported
Estimated Temperature :	Not reported
Property Management :	Not reported
More Than Two Substances Involved? :	Not reported
Special Studies 1 :	Not reported
Special Studies 2 :	Not reported
Special Studies 3 :	Not reported
Special Studies 4 :	Not reported
Special Studies 5 :	Not reported
Special Studies 6 :	Not reported
Resp Agncy Personel # Of Decontaminated :	Not reported
Others Number Of Decontaminated :	Not reported
Others Number Of Injuries :	Not reported
Others Number Of Fatalities :	Not reported
Vehicle Make/year :	Not reported
Vehicle License Number :	Not reported
Vehicle State :	Not reported
Vehicle Id Number :	Not reported
CA/DOT/PUC/ICC Number :	Not reported
Company Name :	Not reported
Reporting Officer Name/ID :	Not reported
Report Date :	Not reported
Comments :	Not reported
Facility Telephone Number :	Not reported
Waterway Involved :	No
Waterway :	Not reported
Spill Site :	Not reported
Cleanup By :	n/a
Containment :	Not reported
What Happened :	Not reported
Type :	Not reported
Other :	Not reported
Substance :	Phosphine
Quantity Released :	
E Date :	Not reported
Contained :	Yes
Site Type :	Industrial Plant
Evacuations :	20
Num Of Injuries :	0
Num Of Fatalities :	0
Date/Time :	Not reported
Year :	2000

(Continued) **S103656898**

Agency :	Newark Fire
BBLS :	0
Cups :	0
CUFT :	10
Gallons :	0
Grams :	0
Pounds :	0
Liters :	0
Ounces :	0
Pints :	0
Quarts :	0
Sheen :	0
Tons :	0
Unknown :	0
Description :	Fire responded to phosphine alarm. Upon arrival alarm equip showed 2 PPM. Fire personnel monitored and found no traces of substance.
Incident date :	8/30/200012:00:00 AM
Admin Agency :	Newark Fire Department
OES date :	Not reported
OES time :	Not reported
OES notification :	8/30/200002:18:59 PM
Amount :	Not reported

A7
NNW
1/8-1/4
1092 ft.

Relative:
Higher

Actual:
21 ft.

39201 CHERRY ST
39201 CHERRY ST
NEWARK, CA 94560

ERNS **93319100**
N/A

Site 6 of 12 in cluster A

Click this hyperlink while viewing on your computer to access additional ERNS detail in the EDR Site Report.

A8
NNW
1/8-1/4
1092 ft.

Relative:
Higher

Actual:
21 ft.

39201 CHERRY ST
39201 CHERRY ST
NEWARK, CA 94560

ERNS **94393527**
N/A

Site 7 of 12 in cluster A

Click this hyperlink while viewing on your computer to access additional ERNS detail in the EDR Site Report.

A9
NNW
1/8-1/4
1092 ft.

Relative:
Higher

Actual:
21 ft.

39201 CHERRY ST
39201 CHERRY ST
NEWARK, CA 94560

ERNS **93357084**
N/A

Site 8 of 12 in cluster A

Click this hyperlink while viewing on your computer to access additional ERNS detail in the EDR Site Report.

A10
NNW
1/8-1/4
1092 ft.

Relative:
Higher

Actual:
21 ft.

39201 CHERRY ST
39201 CHERRY ST
NEWARK, CA 94560

ERNS **96493200**
N/A

Site 9 of 12 in cluster A

Click this hyperlink while viewing on your computer to access additional ERNS detail in the EDR Site Report.

A11
NNW
1/8-1/4
1092 ft.

Relative:
Higher

Actual:
21 ft.

AGILENT TECHNOLOGIES - NEWARK
39201 CHERRY ST
NEWARK, CA 94560

FINDS **1000322136**
RCRA-LQG **CAD980895155**
CA WDS

Site 10 of 12 in cluster A

RCRAInfo:

Owner: NOT REQUIRED
(415) 555-1212
EPA ID: CAD980895155

Contact: ENVIRONMENTAL MANAGER

Classification: Large Quantity Generator
TSDF Activities: Not reported

BIENNIAL REPORTS:
Last Biennial Reporting Year: 2003

Waste	Quantity (Lbs)	Waste	Quantity (Lbs)
D001	67276.00	D002	30831.00
D003	10527.00	D011	10527.00
F003	10527.00	P030	10527.00
P098	10527.00	P099	10527.00
U002	10527.00	U134	10527.00

Violation Status: No violations found

FINDS:
Other Pertinent Environmental Activity Identified at Site:
HAZARDOUS WASTE TRACKING SYSTEM-DATAMART
NATIONAL EMISSIONS INVENTORY
RESOURCE CONSERVATION AND RECOVERY ACT INFORMATION SYSTEM
TOXIC CHEMICAL RELEASE INVENTORY SYSTEM

WDS:
Facility ID: San Francisco Bay 01I015451
Facility Contact MARK ENGEL — Facility Telephone (510) 794-1234
SIC Code: Not reported — SIC Code 2: Not reported
Agency Name: AGILENT TECHNOLOGIES INC
Agency Address: 39201 Cherry St
Newark 94560 - 4967
Agency Contact: GARY LAPP — Agency Phone: (510) 505-5592
Design Flow: Not reported — Baseline Flow: Not reported
Facility Type: Industrial - Facility that treats and/or disposes of liquid or semisolid wastes from any servicing, producing, manufacturing or processing operation of whatever nature, including mining, gravel washing, geothermal operations, air conditioning, ship building and repairing, oil production, storage and disposal operations, water pumping.
Facility Status: Active - Any facility with a continuous or seasonal discharge that is under Waste Discharge Requirements.
Agency Type: Private
Waste Type: Not reported
Threat to Water: Minor Threat to Water Quality. A violation of a regional board order should cause a relatively minor impairment of beneficial uses compared to a major or minor threat. Not:

AGILENT TECHNOLOGIES - NEWARK (Continued) **1000322136**

All nurds without a TTWQ will be considered a minor threat to water quality unless coded at a higher Level. A Zero (0) may be used to code those NURDS that are found to represent no threat to water quality.

Complexity: Category C - Facilities having no waste treatment systems, such as cooling water dischargers or thosewho must comply through best management practices, facilities with passive waste treatment and disposal systems, such as septic systems with subsurface disposal, or dischargers having waste storage systems with land disposal such as dairy waste ponds.

Reclamation: Not reported

POTW: Not reported

NPDES Number: CAS000001 The 1st 2 characters designate the state. The remaining 7 are assigned by the Regional Board

Subregion: 2

A12
NNW
1/8-1/4
1092 ft.

Relative:
Higher

Actual:
21 ft.

39201 CHERRY ST — **ERNS** **99624431**
39201 CHERRY ST — **N/A**
NEWARK, CA 94560

Site 11 of 12 in cluster A

Click this hyperlink while viewing on your computer to access additional ERNS detail in the EDR Site Report.

A13
NNW
1/8-1/4
1092 ft.

Relative:
Higher

Actual:
21 ft.

CHMIRS **S105631574**
N/A

39201 CHERRY ST.
NEWARK, CA ?

Site 12 of 12 in cluster A

CHMIRS:

OES Control Number:	27214
Extent of Release:	Not reported
Property Use:	Not reported
Incident Date:	Not reported
Date Completed: Not reported	
Time Completed :	Not reported
Agency Id Number :	Not reported
Agency Incident Number :	Not reported
OES Incident Number :	27214
Time Notified :	Not reported
Surrounding Area :	Not reported
Estimated Temperature :	Not reported
Property Management :	Not reported
More Than Two Substances Involved? :	Not reported
Special Studies 1 :	Not reported
Special Studies 2 :	Not reported
Special Studies 3 :	Not reported
Special Studies 4 :	Not reported
Special Studies 5 :	Not reported
Special Studies 6 :	Not reported
Resp Agncy Personel # Of Decontaminated :	Not reported
Others Number Of Decontaminated :	Not reported
Others Number Of Injuries :	Not reported
Others Number Of Fatalities :	Not reported
Vehicle Make/year :	Not reported
Vehicle License Number :	Not reported
Vehicle State :	Not reported
Vehicle Id Number :	Not reported

(Continued) **S105631574**

CA/DOT/PUC/ICC Number :	Not reported
Company Name :	Not reported
Reporting Officer Name/ID :	Not reported
Report Date :	Not reported
Comments :	Not reported
Facility Telephone Number :	Not reported
Waterway Involved :	Not reported
Waterway :	Not reported
Spill Site :	Not reported
Cleanup By :	tbd
Containment :	Not reported
What Happened :	Not reported
Type :	CHEMICAL
Other :	Not reported
Substance :	di chloro thelene
Quantity Released :	
E Date :	Not reported
Contained :	NO
Site Type :	Not reported
Evacuations :	UNKNOWN
Num Of Injuries :	UNKNOWN
Num Of Fatalities :	UNKNOWN
Date/Time :	Not reported
Year :	1993
Agency :	newark f.d.
BBLS :	Not reported
Cups :	Not reported
CUFT :	Not reported
Gallons :	Not reported
Grams :	Not reported
Pounds :	Not reported
Liters :	Not reported
Ounces :	Not reported
Pints :	Not reported
Quarts :	Not reported
Sheen :	Not reported
Tons :	Not reported
Unknown :	Not reported
Description :	scrubber failed
Incident date :	1404
Admin Agency :	Not reported
OES date :	3/11/1993
OES time :	07:00:00 AM
OES notification :	Not reported
Amount :	unk

B14 **MCI WORLDCOM** **AST** **A100211223**
South **39800 EUREKA DR.** **N/A**
1/8-1/4 **NEWARK, CA**
1277 ft.

Site 1 of 3 in cluster B

Relative:
Lower

AST:
Owner: MCI WORLDCOM
Total Gallons: 48000

Actual:
14 ft.

Map ID Direction Distance Distance (ft.) Elevation	Site	Database(s)	EDR ID Number EPA ID Number
B15 **South** **1/8-1/4** **1277 ft.** **Relative:** **Lower** **Actual:** **14 ft.**	**MCI - NETWORK CONTROL FACILITY** **39800 EUREKA DRIVE** **NEWARK, CA 94560** **Site 2 of 3 in cluster B** FINDS: Other Pertinent Environmental Activity Identified at Site: INTEGRATED COMPLIANCE INFORMATION SYSTEM	**FINDS**	**1007464939** **110017723668**
B16 **South** **1/8-1/4** **1277 ft.** **Relative:** **Lower** **Actual:** **14 ft.**	**EARTHSAFE SYSTEMS INC** **39800 EUREKA DR** **NEWARK, CA 94560** **Site 3 of 3 in cluster B** HAZNET: Gepaid: CAC002528687 TSD EPA ID: Not reported Gen County: Alameda Tsd County: San Bernardino Tons: 0.22 Facility Address 2: Not reported Waste Category: Unspecified organic liquid mixture Disposal Method: Transfer Station Contact: BOB LEPPINK / XTN-22 Telephone: (630) 794-5100 Mailing Name: Not reported Mailing Address: 701 EXECUTIVE DR WILLOWBROOK, CA 60521 County Not reported Gepaid: CAC002528687 TSD EPA ID: Not reported Gen County: Alameda Tsd County: San Bernardino Tons: 0.12 Facility Address 2: Not reported Waste Category: Other organic solids Disposal Method: Transfer Station Contact: BOB LEPPINK / XTN-22 Telephone: (630) 794-5100 Mailing Name: Not reported Mailing Address: 701 EXECUTIVE DR WILLOWBROOK, CA 60521 County Not reported	**HAZNET**	**S106086267** **N/A**
C17 **East** **1/4-1/2** **1347 ft.** **Relative:** **Higher** **Actual:** **21 ft.**	**BOYCE RD / STEVENSON BLVD** **FREMONT, CA** **Site 1 of 5 in cluster C** CHMIRS: OES Control Number: 9991581 Extent of Release: Not reported Property Use: County/City Road Incident Date: 21-SEP-88 **Date Completed: 21-SEP-88** Time Completed : 2308 Agency Id Number : 1040	**CHMIRS**	**S100222675** **N/A**

(Continued) **S100222675**

Agency Incident Number :	880006219
OES Incident Number :	9991581
Time Notified :	2108
Surrounding Area :	700
Estimated Temperature :	50
Property Management :	C
More Than Two Substances Involved? :	N
Special Studies 1 :	Not reported
Special Studies 2 :	Not reported
Special Studies 3 :	Not reported
Special Studies 4 :	Not reported
Special Studies 5 :	Not reported
Special Studies 6 :	Not reported
Resp Agncy Personel # Of Decontaminated :	Not reported
Others Number Of Decontaminated :	Not reported
Others Number Of Injuries :	Not reported
Others Number Of Fatalities :	Not reported
Vehicle Make/year :	UNKNOWN
Vehicle License Number :	Not reported
Vehicle State :	Not reported
Vehicle Id Number :	Not reported
CA/DOT/PUC/ICC Number :	Not reported
Company Name :	Not reported
Reporting Officer Name/ID :	KENNETH J. SLAMON, JR.
Report Date :	06-OCT-88
Comments :	No
Facility Telephone Number :	415 791-4292
Waterway Involved :	Not reported
Waterway :	Not reported
Spill Site :	Not reported
Cleanup By :	Not reported
Containment :	Not reported
What Happened :	Not reported
Type :	Not reported
Other :	Not reported
Substance :	Not Reported
E Date :	24-APR-89
Contained :	Not reported
Site Type :	Not reported
Evacuations :	Not reported
Num Of Injuries :	Not reported
Num Of Fatalities :	Not reported
Date/Time :	Not reported
Year :	88-92
Agency :	Not reported
BBLS :	Not reported
Cups :	Not reported
CUFT :	Not reported
Gallons :	Not reported
Grams :	Not reported
Pounds :	Not reported
Liters :	Not reported
Ounces :	Not reported
Pints :	Not reported
Quarts :	Not reported
Sheen :	Not reported
Tons :	Not reported

(Continued) **S100222675**

Unknown :	Not reported
Description :	Not reported
Incident date :	Not reported
Admin Agency :	Not reported
OES date :	Not reported
OES time :	Not reported
OES notification :	Not reported
Amount :	Not reported

D18 ESE 1/4-1/2 1360 ft. **CERTAINTEED CORP 6400 STEVENSON BLVD FREMONT, CA 94538** **FINDS HAZNET RCRA-LQG CA WDS** **1004676123 CAR000081141**

Site 1 of 2 in cluster D

Relative: Higher

Actual: 18 ft.

RCRAInfo:

Owner:	CERTAINTEED CORP (610) 341-7000
EPA ID:	CAR000081141
Contact:	PATRICK WADE (510) 490-0890
Classification:	Large Quantity Generator
TSDF Activities:	Not reported
Violation Status:	No violations found

FINDS:

Other Pertinent Environmental Activity Identified at Site:
HAZARDOUS WASTE TRACKING SYSTEM-DATAMART
NATIONAL EMISSIONS INVENTORY
RESOURCE CONSERVATION AND RECOVERY ACT INFORMATION SYSTEM
TOXIC CHEMICAL RELEASE INVENTORY SYSTEM

HAZNET:

Gepaid:	CAR000081141
TSD EPA ID:	CA0000084517
Gen County:	Alameda
Tsd County:	Alameda
Tons:	0.53
Facility Address 2:	Not reported
Waste Category:	Aqueous solution with less than 10% total organic residues
Disposal Method:	Transfer Station
Contact:	PATRICK WADE/QC-ENVIRONMENTAL
Telephone:	(510) 490-0890
Mailing Name:	PATRICK WADE
Mailing Address:	6400 STEVENSON BLVD FREMONT, CA 94538
County	1

WDS:

Facility ID:	San Francisco Bay 01I016063		
Facility Contact	FRANK GARDANIER	Facility Telephone	(510) 490-0890
SIC Code:	Not reported	SIC Code 2:	Not reported
Agency Name:	CERTAINTEED CORP		
Agency Address:	6400 Stevenson Blvd Fremont 94538 - 2468		
Agency Contact:	FRANK GARDANIER	Agency Phone:	(510) 490-0890
Design Flow:	Not reported	Baseline Flow:	Not reported
Facility Type:	Industrial - Facility that treats and/or disposes of liquid or semisolid wastes from any		

CERTAINTEED CORP (Continued) **1004676123**

servicing, producing, manufacturing or processing operation of whatever nature, including mining, gravel washing, geothermal operations, air conditioning, ship building and repairing, oil production, storage and disposal operations, water pumping.

Facility Status: Active - Any facility with a continuous or seasonal discharge that is under Waste Discharge Requirements.

Agency Type: Private

Waste Type: Not reported

Threat to Water: Minor Threat to Water Quality. A violation of a regional board order should cause a relatively minor impairment of beneficial uses compared to a major or minor threat. Not: All nurds without a TTWQ will be considered a minor threat to water quality unless coded at a higher Level. A Zero (0) may be used to code those NURDS that are found to represent no threat to water quality.

Complexity: Category C - Facilities having no waste treatment systems, such as cooling water dischargers or thosewho must comply through best management practices, facilities with passive waste treatment and disposal systems, such as septic systems with subsurface disposal, or dischargers having waste storage systems with land disposal such as dairy waste ponds.

Reclamation: Not reported

POTW: Not reported

NPDES Number: CAS000001 The 1st 2 characters designate the state. The remaining 7 are assigned by the Regional Board

Subregion: 2

D19
ESE
1/4-1/2
1360 ft.

Relative:
Higher

Actual:
18 ft.

CELOTEX CORPORATION
6400 STEVENSON BLVD
FREMONT, CA 94538

HAZNET S103667855
EMI N/A

Site 2 of 2 in cluster D

HAZNET:

Gepaid: CAD065473407
TSD EPA ID: Not reported
Gen County: Alameda
Tsd County: 99
Tons: 1.00
Facility Address 2: Not reported
Waste Category: Unspecified oil-containing waste
Disposal Method: Not reported
Contact: PAT WADE-QC MGR/ENV
Telephone: (510) 490-0890
Mailing Name: Not reported
Mailing Address: PO BOX 5001
FREMONT, CA 94537 - 5001
County Not reported

Gepaid: CAD065473407
TSD EPA ID: Not reported
Gen County: Alameda
Tsd County: 99
Tons: Not reported
Facility Address 2: Not reported
Waste Category: Unspecified oil-containing waste
Disposal Method: Disposal, Land Fill
Contact: PAT WADE-QC MGR/ENV
Telephone: (510) 490-0890
Mailing Name: Not reported
Mailing Address: PO BOX 5001
FREMONT, CA 94537 - 5001
County Not reported

CELOTEX CORPORATION (Continued) **S103667855**

Gepaid:	CAD065473407
TSD EPA ID:	Not reported
Gen County:	Alameda
Tsd County:	99
Tons:	3.25
Facility Address 2:	Not reported
Waste Category:	Other organic solids
Disposal Method:	Disposal, Land Fill
Contact:	PAT WADE-QC MGR/ENV
Telephone:	(510) 490-0890
Mailing Name:	Not reported
Mailing Address:	PO BOX 5001 FREMONT, CA 94537 - 5001
County	Not reported

Gepaid:	CAD065473407
TSD EPA ID:	CAD097030993
Gen County:	1
Tsd County:	Los Angeles
Tons:	1.7500
Facility Address 2:	Not reported
Waste Category:	Unspecified oil-containing waste
Disposal Method:	Disposal, Other
Contact:	JIM WALTER CORP
Telephone:	(000) 000-0000
Mailing Name:	Not reported
Mailing Address:	PO BOX 5001 FREMONT, CA 94537 - 5001
County	1

Gepaid:	CAD065473407
TSD EPA ID:	CAD980887418
Gen County:	1
Tsd County:	1
Tons:	18.3480
Facility Address 2:	Not reported
Waste Category:	Waste oil and mixed oil
Disposal Method:	Recycler
Contact:	JIM WALTER CORP
Telephone:	(000) 000-0000
Mailing Name:	Not reported
Mailing Address:	PO BOX 5001 FREMONT, CA 94537 - 5001
County	1

Click this hyperlink while viewing on your computer to access 18 additional CA HAZNET record(s) in the EDR Site Report.

EMISSIONS :

Year :	1987
Facility ID :	1006
Air District Code :	BA
SIC Code :	2952
Air Basin :	SF
Air District Name :	BAY AREA AQMD
Community Health Air Pollution Info System :	Not reported
Consolidated Emission Reporting Rule :	Not reported
County Code :	1

CELOTEX CORPORATION (Continued) **S103667855**

County ID :	1
Total Organic Hydrocarbon Gases Tons/Yr:	2
Reactive Organic Gases Tons/Yr:	2
Carbon Monoxide Emissions Tons/Yr:	2
NOX - Oxides of Nitrogen Tons/Yr:	1
SOX - Oxides of Sulphur Tons/Yr:	0
Particulate Matter Tons/Yr :	11
Part. Matter 10 Micrometers and Smaller Tons/Yr :	1

Year :	1990
Facility ID :	1006
Air District Code :	BA
SIC Code :	2952
Air Basin :	SF
Air District Name :	BAY AREA AQMD
Community Health Air Pollution Info System :	Not reported
Consolidated Emission Reporting Rule :	Not reported
County Code :	1
County ID :	1
Total Organic Hydrocarbon Gases Tons/Yr:	3
Reactive Organic Gases Tons/Yr:	3
Carbon Monoxide Emissions Tons/Yr:	4
NOX - Oxides of Nitrogen Tons/Yr:	8
SOX - Oxides of Sulphur Tons/Yr:	0
Particulate Matter Tons/Yr :	5
Part. Matter 10 Micrometers and Smaller Tons/Yr :	3

Year :	1993
Facility ID :	1006
Air District Code :	BA
SIC Code :	2952
Air Basin :	SF
Air District Name :	BAY AREA AQMD
Community Health Air Pollution Info System :	Not reported
Consolidated Emission Reporting Rule :	Not reported
County Code :	1
County ID :	1
Total Organic Hydrocarbon Gases Tons/Yr:	4
Reactive Organic Gases Tons/Yr:	4
Carbon Monoxide Emissions Tons/Yr:	3
NOX - Oxides of Nitrogen Tons/Yr:	0
SOX - Oxides of Sulphur Tons/Yr:	1
Particulate Matter Tons/Yr :	5
Part. Matter 10 Micrometers and Smaller Tons/Yr :	3

Year :	1995
Facility ID :	1006
Air District Code :	BA
SIC Code :	2952
Air Basin :	SF
Air District Name :	BAY AREA AQMD
Community Health Air Pollution Info System :	Not reported
Consolidated Emission Reporting Rule :	Not reported
County Code :	1
County ID :	1
Total Organic Hydrocarbon Gases Tons/Yr:	4
Reactive Organic Gases Tons/Yr:	4

CELOTEX CORPORATION (Continued) **S103667855**

Carbon Monoxide Emissions Tons/Yr: 0
NOX - Oxides of Nitrogen Tons/Yr: 0
SOX - Oxides of Sulphur Tons/Yr: 0
Particulate Matter Tons/Yr : 5
Part. Matter 10 Micrometers and Smaller Tons/Yr : 3

Year : 1996
Facility ID : 1006
Air District Code : BA
SIC Code : 2952
Air Basin : SF
Air District Name : BAY AREA AQMD
Community Health Air Pollution Info System : Not reported
Consolidated Emission Reporting Rule : Not reported
County Code : 1
County ID : 1
Total Organic Hydrocarbon Gases Tons/Yr: 4
Reactive Organic Gases Tons/Yr: 4
Carbon Monoxide Emissions Tons/Yr: 0
NOX - Oxides of Nitrogen Tons/Yr: 0
SOX - Oxides of Sulphur Tons/Yr: 0
Particulate Matter Tons/Yr : 5
Part. Matter 10 Micrometers and Smaller Tons/Yr : 3

Year : 1997
Facility ID : 1006
Air District Code : BA
SIC Code : 2952
Air Basin : SF
Air District Name : BAY AREA AQMD
Community Health Air Pollution Info System : Not reported
Consolidated Emission Reporting Rule : Not reported
County Code : 1
County ID : 1
Total Organic Hydrocarbon Gases Tons/Yr: 4
Reactive Organic Gases Tons/Yr: 4
Carbon Monoxide Emissions Tons/Yr: 0
NOX - Oxides of Nitrogen Tons/Yr: 0
SOX - Oxides of Sulphur Tons/Yr: 0
Particulate Matter Tons/Yr : 5
Part. Matter 10 Micrometers and Smaller Tons/Yr : 3

Year : 1998
Facility ID : 1006
Air District Code : BA
SIC Code : 2952
Air Basin : SF
Air District Name : BAY AREA AQMD
Community Health Air Pollution Info System : Not reported
Consolidated Emission Reporting Rule : Not reported
County Code : 1
County ID : 1
Total Organic Hydrocarbon Gases Tons/Yr: 4
Reactive Organic Gases Tons/Yr: 4
Carbon Monoxide Emissions Tons/Yr: 0
NOX - Oxides of Nitrogen Tons/Yr: 0
SOX - Oxides of Sulphur Tons/Yr: 0

CELOTEX CORPORATION (Continued) **S103667855**

Particulate Matter Tons/Yr : 5
Part. Matter 10 Micrometers and Smaller Tons/Yr : 3

Year : 1999
Facility ID : 1006
Air District Code : BA
SIC Code : 2952
Air Basin : SF
Air District Name : BAY AREA AQMD
Community Health Air Pollution Info System : Not reported
Consolidated Emission Reporting Rule : Not reported
County Code : 1
County ID : 1
Total Organic Hydrocarbon Gases Tons/Yr: 4
Reactive Organic Gases Tons/Yr: 4
Carbon Monoxide Emissions Tons/Yr: 0
NOX - Oxides of Nitrogen Tons/Yr: 0
SOX - Oxides of Sulphur Tons/Yr: 0
Particulate Matter Tons/Yr : 4
Part. Matter 10 Micrometers and Smaller Tons/Yr : 2

Year : 2000
Facility ID : 1006
Air District Code : BA
SIC Code : 2952
Air Basin : SF
Air District Name : BAY AREA AQMD
Community Health Air Pollution Info System : Not reported
Consolidated Emission Reporting Rule : Not reported
County Code : 1
County ID : 1
Total Organic Hydrocarbon Gases Tons/Yr: 4
Reactive Organic Gases Tons/Yr: 4
Carbon Monoxide Emissions Tons/Yr: 0
NOX - Oxides of Nitrogen Tons/Yr: 0
SOX - Oxides of Sulphur Tons/Yr: 0
Particulate Matter Tons/Yr : 4
Part. Matter 10 Micrometers and Smaller Tons/Yr : 2

Year : 2001
Facility ID : 12749
Air District Code : BA
SIC Code : 2952
Air Basin : SF
Air District Name : BAY AREA AQMD
Community Health Air Pollution Info System : Not reported
Consolidated Emission Reporting Rule : Not reported
County Code : 1
County ID : 1
Total Organic Hydrocarbon Gases Tons/Yr: 4
Reactive Organic Gases Tons/Yr: 4
Carbon Monoxide Emissions Tons/Yr: 0
NOX - Oxides of Nitrogen Tons/Yr: 0
SOX - Oxides of Sulphur Tons/Yr: 0
Particulate Matter Tons/Yr : 4
Part. Matter 10 Micrometers and Smaller Tons/Yr : 2

CELOTEX CORPORATION (Continued) **S103667855**

Year :	2002
Facility ID :	12749
Air District Code :	BA
SIC Code :	2952
Air Basin :	SF
Air District Name :	BAY AREA AQMD
Community Health Air Pollution Info System :	Not reported
Consolidated Emission Reporting Rule :	Not reported
County Code :	1
County ID :	1
Total Organic Hydrocarbon Gases Tons/Yr:	4
Reactive Organic Gases Tons/Yr:	4
Carbon Monoxide Emissions Tons/Yr:	0
NOX - Oxides of Nitrogen Tons/Yr:	0
SOX - Oxides of Sulphur Tons/Yr:	0
Particulate Matter Tons/Yr :	3
Part. Matter 10 Micrometers and Smaller Tons/Yr :	2

Year :	2003
Facility ID :	12749
Air District Code :	BA
SIC Code :	2952
Air Basin :	SF
Air District Name :	BAY AREA AQMD
Community Health Air Pollution Info System :	Not reported
Consolidated Emission Reporting Rule :	Not reported
County Code :	1
County ID :	1
Total Organic Hydrocarbon Gases Tons/Yr:	5
Reactive Organic Gases Tons/Yr:	5
Carbon Monoxide Emissions Tons/Yr:	0
NOX - Oxides of Nitrogen Tons/Yr:	0
SOX - Oxides of Sulphur Tons/Yr:	0
Particulate Matter Tons/Yr :	6
Part. Matter 10 Micrometers and Smaller Tons/Yr :	3

C20 **1X SAFEWAY SPICE PLANT** **HAZNET** **S103947634**
East **N/A**
1/4-1/2 **FREMONT, CA 94538**
1419 ft.

Site 2 of 5 in cluster C

Relative:
Higher

Actual:
20 ft.

HAZNET:

Gepaid:	CAC000199028
TSD EPA ID:	CAD009452657
Gen County:	1
Tsd County:	San Mateo
Tons:	.0500
Facility Address 2:	Not reported
Waste Category:	Other empty containers 30 gallons or more
Disposal Method:	Recycler
Contact:	SAFEWAY
Telephone:	(000) 000-0000
Mailing Name:	Not reported
Mailing Address:	FREMONT, CA 94538
County	1

1X SAFEWAY SPICE PLANT (Continued) **S103947634**

Gepaid:	CAC000199028
TSD EPA ID:	CAD009452657
Gen County:	1
Tsd County:	San Mateo
Tons:	.0025
Facility Address 2:	Not reported
Waste Category:	Empty containers less than 30 gallons
Disposal Method:	Recycler
Contact:	SAFEWAY
Telephone:	(000) 000-0000
Mailing Name:	Not reported
Mailing Address:	FREMONT, CA 94538
County	1

Gepaid:	CAC000199028
TSD EPA ID:	CAD009452657
Gen County:	1
Tsd County:	San Mateo
Tons:	.5000
Facility Address 2:	Not reported
Waste Category:	Laboratory waste chemicals
Disposal Method:	Recycler
Contact:	SAFEWAY
Telephone:	(000) 000-0000
Mailing Name:	Not reported
Mailing Address:	FREMONT, CA 94538
County	1

C21
East
1/4-1/2
1419 ft.

Relative:
Higher

Actual:
20 ft.

1X B.R E. PROPERTIES INC **HAZNET** **S103946739**
N/A

FREMONT, CA 94104

Site 3 of 5 in cluster C

HAZNET:

Gepaid:	CAC000080517
TSD EPA ID:	CAL000027741
Gen County:	San Francisco
Tsd County:	5
Tons:	13.4848
Facility Address 2:	Not reported
Waste Category:	Asbestos-containing waste
Disposal Method:	Not reported
Contact:	BRE PROPERTIES
Telephone:	(000) 000-0000
Mailing Name:	Not reported
Mailing Address:	SAN FRANCISCO, CA 94104
County	San Francisco

C22 East 1/4-1/2 1419 ft.

Relative: Higher

Actual: 20 ft.

1X DESIGN ELECTRIC — **HAZNET** — **S103947031** **N/A**

FREMONT, CA 94566

Site 4 of 5 in cluster C

HAZNET:

Gepaid:	CAC000130781
TSD EPA ID:	KYD981021041
Gen County:	1
Tsd County:	0
Tons:	2.5709
Facility Address 2:	Not reported
Waste Category:	Liquids with polychlorinated biphenyls > 50 mg/l
Disposal Method:	Not reported
Contact:	TGL ASSOCIATES
Telephone:	(000) 000-0000
Mailing Name:	Not reported
Mailing Address:	PLEASANTON, CA 94566
County	1

Gepaid:	CAC000130781
TSD EPA ID:	KYD981021041
Gen County:	1
Tsd County:	0
Tons:	.0275
Facility Address 2:	Not reported
Waste Category:	Polychlorinated biphenyls and material containing PCB's
Disposal Method:	Not reported
Contact:	TGL ASSOCIATES
Telephone:	(000) 000-0000
Mailing Name:	Not reported
Mailing Address:	PLEASANTON, CA 94566
County	1

C23 East 1/4-1/2 1419 ft.

Relative: Higher

Actual: 20 ft.

1X ROMBOUGH CONSTRUCTION CO INC — **HAZNET** — **S103947614** **N/A**

FREMONT, CA 94539

Site 5 of 5 in cluster C

HAZNET:

Gepaid:	CAC000739952
TSD EPA ID:	CAT080011059
Gen County:	1
Tsd County:	Los Angeles
Tons:	.4170
Facility Address 2:	Not reported
Waste Category:	Off-specification, aged, or surplus organics
Disposal Method:	Recycler
Contact:	H. T. ROMBOUGH
Telephone:	(000) 000-0000
Mailing Name:	Not reported
Mailing Address:	FREMONT, CA 94539
County	1

E24
NNW
1/4-1/2
1474 ft.

Relative:
Equal

Actual:
17 ft.

SUN MICROSYSTEMS
39001 CHERRY STREET
NEWARK, CA 94560

SLIC **S101641508**
N/A

Site 1 of 2 in cluster E

CA STATE SLIC :

Global Id :	SL0600111110
Region :	STATE
Assigned Name :	SLICSITE
Lead Agency Contact :	TED TRENHOLME
Lead Agency :	ALAMEDA COUNTY WATER DISTRICT
Lead Agency Case Number :	294
Responsible Party :	Not reported
Recent Dtw :	Not reported
Facility Status :	**Case Closed**
Substance Released :	Not reported

SLIC Region 2:

Facility ID:	Not reported
Region:	2
Facility Status:	9
Date Closed:	Not reported
Local Case #:	Not reported
How Discovered :	Not reported
Leak Cause :	Not reported
Leak Source :	Not reported
Date Confirmed :	Not reported
Date Prelim Site Assmnt Workplan Submitted :	Not reported
Date Preliminary Site Assessment Began :	Not reported
Date Pollution Characterization Began :	Not reported
Date Remediation Plan Submitted :	Not reported
Date Remedial Action Underway :	Not reported
Date Post Remedial Action Monitoring Began :	Not reported

E25
NNW
1/4-1/2
1487 ft.

Relative:
Equal

Actual:
17 ft.

QUALITY PLASTIC
38995 CHERRY ST
NEWARK, CA 94560

HAZNET **S106091782**
N/A

Site 2 of 2 in cluster E

HAZNET:

Gepaid:	CAL000209351
TSD EPA ID:	Not reported
Gen County:	Alameda
Tsd County:	Alameda
Tons:	0.22
Facility Address 2:	Not reported
Waste Category:	Waste oil and mixed oil
Disposal Method:	Recycler
Contact:	MARK HACKER/PRESIDENT
Telephone:	(510) 739-5200
Mailing Name:	Not reported
Mailing Address:	38995 CHERRY ST NEWARK, CA 94560
County	Not reported

Map ID Direction Distance Distance (ft.) Elevation	Site	Database(s)	EDR ID Number EPA ID Number
F26 **SE** **1/4-1/2** **1513 ft.** **Relative:** **Lower** **Actual:** **16 ft.**	**VICTRON INCORPORATED** **6600 STEVENSON BLVD** **FREMONT, CA 94538**	**RCRA-LQG**	**1007200320** **CAL000147442**

Site 1 of 10 in cluster F

RCRAInfo:

Contact: JEROLD YUN
(510) 360-2283

Classification: Large Quantity Generator
TSDF Activities: Not reported

Violation Status: No violations found

F27 **SE** **1/4-1/2** **1513 ft.** **Relative:** **Lower** **Actual:** **16 ft.**	**VICTRON INC** **6600 STEVENSON BLVD** **FREMONT, CA 94538**	**HAZNET** **EMI**	**S103994416** **N/A**

Site 2 of 10 in cluster F

HAZNET:

Gepaid:	CAL000147442
TSD EPA ID:	NVT330010000
Gen County:	1
Tsd County:	99
Tons:	.4000
Facility Address 2:	Not reported
Waste Category:	Other inorganic solid waste
Disposal Method:	Not reported
Contact:	TODD YUN
Telephone:	(000) 000-0000
Mailing Name:	Not reported
Mailing Address:	6600 STEVENSON BLVD FREMONT, CA 94538
County	1

Gepaid:	CAL000147442
TSD EPA ID:	NVT330010000
Gen County:	1
Tsd County:	99
Tons:	.0750
Facility Address 2:	Not reported
Waste Category:	Other inorganic solid waste
Disposal Method:	Not reported
Contact:	TODD YUN
Telephone:	(000) 000-0000
Mailing Name:	Not reported
Mailing Address:	6600 STEVENSON BLVD FREMONT, CA 94538
County	1

Gepaid:	CAL000147442
TSD EPA ID:	CAL000024110
Gen County:	1
Tsd County:	Los Angeles
Tons:	4.8000
Facility Address 2:	Not reported
Waste Category:	Other inorganic solid waste
Disposal Method:	Recycler
Contact:	TODD YUN
Telephone:	(000) 000-0000

VICTRON INC (Continued) **S103994416**

Mailing Name: Not reported
Mailing Address: 6600 STEVENSON BLVD
FREMONT, CA 94538
County 1

Gepaid: CAL000147442
TSD EPA ID: CAT080013352
Gen County: 1
Tsd County: Los Angeles
Tons: .5837
Facility Address 2: Not reported
Waste Category: Waste oil and mixed oil
Disposal Method: Recycler
Contact: TODD YUN
Telephone: (000) 000-0000
Mailing Name: Not reported
Mailing Address: 6600 STEVENSON BLVD
FREMONT, CA 94538
County 1

Gepaid: CAL000147442
TSD EPA ID: CAT080013352
Gen County: 1
Tsd County: Los Angeles
Tons: .2000
Facility Address 2: Not reported
Waste Category: Waste oil and mixed oil
Disposal Method: Not reported
Contact: TODD YUN
Telephone: (000) 000-0000
Mailing Name: Not reported
Mailing Address: 6600 STEVENSON BLVD
FREMONT, CA 94538
County 1

Click this hyperlink while viewing on your computer to access
32 additional CA HAZNET record(s) in the EDR Site Report.

EMISSIONS :

Year :	1998
Facility ID :	11851
Air District Code :	BA
SIC Code :	3872
Air Basin :	SF
Air District Name :	BAY AREA AQMD
Community Health Air Pollution Info System :	Not reported
Consolidated Emission Reporting Rule :	Not reported
County Code :	1
County ID :	1
Total Organic Hydrocarbon Gases Tons/Yr:	2
Reactive Organic Gases Tons/Yr:	1
Carbon Monoxide Emissions Tons/Yr:	0
NOX - Oxides of Nitrogen Tons/Yr:	0
SOX - Oxides of Sulphur Tons/Yr:	0
Particulate Matter Tons/Yr :	0
Part. Matter 10 Micrometers and Smaller Tons/Yr :	0

Year :	1999
Facility ID :	11851

VICTRON INC (Continued) **S103994416**

Air District Code :	BA
SIC Code :	3872
Air Basin :	SF
Air District Name :	BAY AREA AQMD
Community Health Air Pollution Info System :	Not reported
Consolidated Emission Reporting Rule :	Not reported
County Code :	1
County ID :	1
Total Organic Hydrocarbon Gases Tons/Yr:	1
Reactive Organic Gases Tons/Yr:	1
Carbon Monoxide Emissions Tons/Yr:	0
NOX - Oxides of Nitrogen Tons/Yr:	0
SOX - Oxides of Sulphur Tons/Yr:	0
Particulate Matter Tons/Yr :	0
Part. Matter 10 Micrometers and Smaller Tons/Yr :	0

Year :	2000
Facility ID :	11851
Air District Code :	BA
SIC Code :	3872
Air Basin :	SF
Air District Name :	BAY AREA AQMD
Community Health Air Pollution Info System :	Not reported
Consolidated Emission Reporting Rule :	Not reported
County Code :	1
County ID :	1
Total Organic Hydrocarbon Gases Tons/Yr:	1
Reactive Organic Gases Tons/Yr:	1
Carbon Monoxide Emissions Tons/Yr:	0
NOX - Oxides of Nitrogen Tons/Yr:	0
SOX - Oxides of Sulphur Tons/Yr:	0
Particulate Matter Tons/Yr :	0
Part. Matter 10 Micrometers and Smaller Tons/Yr :	0

Year :	2001
Facility ID :	11851
Air District Code :	BA
SIC Code :	3629
Air Basin :	SF
Air District Name :	BAY AREA AQMD
Community Health Air Pollution Info System :	Not reported
Consolidated Emission Reporting Rule :	Not reported
County Code :	1
County ID :	1
Total Organic Hydrocarbon Gases Tons/Yr:	1
Reactive Organic Gases Tons/Yr:	1
Carbon Monoxide Emissions Tons/Yr:	0
NOX - Oxides of Nitrogen Tons/Yr:	0
SOX - Oxides of Sulphur Tons/Yr:	0
Particulate Matter Tons/Yr :	0
Part. Matter 10 Micrometers and Smaller Tons/Yr :	0

Year :	2002
Facility ID :	11851
Air District Code :	BA
SIC Code :	3629
Air Basin :	SF

VICTRON INC (Continued) **S103994416**

Air District Name :	BAY AREA AQMD
Community Health Air Pollution Info System :	Not reported
Consolidated Emission Reporting Rule :	Not reported
County Code :	1
County ID :	1
Total Organic Hydrocarbon Gases Tons/Yr:	2
Reactive Organic Gases Tons/Yr:	2
Carbon Monoxide Emissions Tons/Yr:	0
NOX - Oxides of Nitrogen Tons/Yr:	0
SOX - Oxides of Sulphur Tons/Yr:	0
Particulate Matter Tons/Yr :	0
Part. Matter 10 Micrometers and Smaller Tons/Yr :	0

Year :	2003
Facility ID :	11851
Air District Code :	BA
SIC Code :	3629
Air Basin :	SF
Air District Name :	BAY AREA AQMD
Community Health Air Pollution Info System :	Not reported
Consolidated Emission Reporting Rule :	Not reported
County Code :	1
County ID :	1
Total Organic Hydrocarbon Gases Tons/Yr:	4
Reactive Organic Gases Tons/Yr:	4
Carbon Monoxide Emissions Tons/Yr:	0
NOX - Oxides of Nitrogen Tons/Yr:	0
SOX - Oxides of Sulphur Tons/Yr:	0
Particulate Matter Tons/Yr :	0
Part. Matter 10 Micrometers and Smaller Tons/Yr :	0

F28
SE
1/4-1/2
1513 ft.

MANUFACTURERS SERVICES LTD
6600 STEVENSON BOULEVARD
FREMONT, CA 94538

FINDS **1007214629**
110017383393

Site 3 of 10 in cluster F

Relative:
Lower

Actual:
16 ft.

FINDS:
Other Pertinent Environmental Activity Identified at Site:
RESOURCE CONSERVATION AND RECOVERY ACT INFORMATION SYSTEM

F29
SE
1/4-1/2
1513 ft.

MANUFACTURERS SERVICES LTD
6600 STEVENSON BLVD
FREMONT, CA 94538

RCRA-SQG **1001217627**
FINDS **CAR000038406**
HAZNET

Site 4 of 10 in cluster F

Relative:
Lower

Actual:
16 ft.

MANUFACTURERS SERVICES LTD (Continued) **1001217627**

RCRAInfo:
Owner: MANUFACTURERS SERVICES LTD
(978) 287-5630
EPA ID: CAR000038406

Contact: JIM GRASER
(408) 279-8362

Classification: Small Quantity Generator
TSDF Activities: Not reported

Violation Status: No violations found

FINDS:
Other Pertinent Environmental Activity Identified at Site:
NATIONAL EMISSIONS INVENTORY
RESOURCE CONSERVATION AND RECOVERY ACT INFORMATION SYSTEM
TOXIC CHEMICAL RELEASE INVENTORY SYSTEM

HAZNET:
Gepaid: CAR000038406
TSD EPA ID: CAD009452657
Gen County: 1
Tsd County: San Mateo
Tons: 1.8000
Facility Address 2: Not reported
Waste Category: Liquids with lead > 500 mg/l
Disposal Method: Recycler
Contact: MANUFACTURERS SERVICES LTD
Telephone: (978) 287-5630
Mailing Name: Not reported
Mailing Address: 954 CHESTNUT ST
SAN JOSE, CA 95110 - 1504
County 1

F30
SE
1/4-1/2
1513 ft.

Relative:
Lower

Actual:
16 ft.

VICTRON INC
6600 STEVENSON BLVD
FREMONT, CA 94538

HAZNET 1006816260
TRIS 94538VCTRN66

Site 5 of 10 in cluster F

HAZNET:
Gepaid: CAL000147442
TSD EPA ID: CAT080013352
Gen County: Alameda
Tsd County: Alameda
Tons: 0.51
Facility Address 2: Not reported
Waste Category: Waste oil and mixed oil
Disposal Method: Recycler
Contact: JERALD YUN
Telephone: (510) 360-2283
Mailing Name: Not reported
Mailing Address: 6600 STEVENSON BLVD
FREMONT, CA 94538
County 1

VICTRON INC (Continued) **1006816260**

Gepaid: CAL000147442
TSD EPA ID: NVT330010000
Gen County: Alameda
Tsd County: Alameda
Tons: 4.02
Facility Address 2: Not reported
Waste Category: Other inorganic solid waste
Disposal Method: Disposal, Land Fill
Contact: JERALD YUN
Telephone: (510) 360-2283
Mailing Name: Not reported
Mailing Address: 6600 STEVENSON BLVD
FREMONT, CA 94538
County 1

Gepaid: CAL000147442
TSD EPA ID: CAL000024110
Gen County: Alameda
Tsd County: Alameda
Tons: 6.5
Facility Address 2: Not reported
Waste Category: Other inorganic solid waste
Disposal Method: Recycler
Contact: JERALD YUN
Telephone: (510) 360-2283
Mailing Name: Not reported
Mailing Address: 6600 STEVENSON BLVD
FREMONT, CA 94538
County 1

---

31 South 1/4-1/2 1608 ft. **WORLDCOM NETWORK SERVICES**
3980 EUREKA DRIVE
NEWARK, CA 94560

EMI S105940533
N/A

Relative: Lower
Actual: 13 ft.

EMISSIONS :

Year : 2001
Facility ID : 12719
Air District Code : BA
SIC Code : 4813
Air Basin : SF
Air District Name : BAY AREA AQMD
Community Health Air Pollution Info System : Not reported
Consolidated Emission Reporting Rule : Not reported
County Code : 1
County ID : 1
Total Organic Hydrocarbon Gases Tons/Yr: 0
Reactive Organic Gases Tons/Yr: 0
Carbon Monoxide Emissions Tons/Yr: 0
NOX - Oxides of Nitrogen Tons/Yr: 1
SOX - Oxides of Sulphur Tons/Yr: 0
Particulate Matter Tons/Yr : 0
Part. Matter 10 Micrometers and Smaller Tons/Yr : 0

Year : 2002
Facility ID : 12719
Air District Code : BA
SIC Code : 4813
Air Basin : SF

WORLDCOM NETWORK SERVICES (Continued) **S105940533**

Air District Name :	BAY AREA AQMD
Community Health Air Pollution Info System :	Not reported
Consolidated Emission Reporting Rule :	Not reported
County Code :	1
County ID :	1
Total Organic Hydrocarbon Gases Tons/Yr:	0
Reactive Organic Gases Tons/Yr:	0
Carbon Monoxide Emissions Tons/Yr:	0
NOX - Oxides of Nitrogen Tons/Yr:	0
SOX - Oxides of Sulphur Tons/Yr:	0
Particulate Matter Tons/Yr :	0
Part. Matter 10 Micrometers and Smaller Tons/Yr :	0

Year :	2003
Facility ID :	12719
Air District Code :	BA
SIC Code :	4813
Air Basin :	SF
Air District Name :	BAY AREA AQMD
Community Health Air Pollution Info System :	Not reported
Consolidated Emission Reporting Rule :	Not reported
County Code :	1
County ID :	1
Total Organic Hydrocarbon Gases Tons/Yr:	0
Reactive Organic Gases Tons/Yr:	0
Carbon Monoxide Emissions Tons/Yr:	0
NOX - Oxides of Nitrogen Tons/Yr:	0
SOX - Oxides of Sulphur Tons/Yr:	0
Particulate Matter Tons/Yr :	0
Part. Matter 10 Micrometers and Smaller Tons/Yr :	0

F32 **SIEMENS SBS** **EMI** **S106249151**
SE **39600 EUREKA DRIVE** **N/A**
1/4-1/2 **NEWARK, CA 94560**
1615 ft.

Site 6 of 10 in cluster F

Relative:
Lower

Actual:
16 ft.

EMISSIONS :

Year :	2002
Facility ID :	13270
Air District Code :	BA
SIC Code :	7373
Air Basin :	SF
Air District Name :	BAY AREA AQMD
Community Health Air Pollution Info System :	Not reported
Consolidated Emission Reporting Rule :	Not reported
County Code :	1
County ID :	1
Total Organic Hydrocarbon Gases Tons/Yr:	0
Reactive Organic Gases Tons/Yr:	0
Carbon Monoxide Emissions Tons/Yr:	0
NOX - Oxides of Nitrogen Tons/Yr:	0
SOX - Oxides of Sulphur Tons/Yr:	0
Particulate Matter Tons/Yr :	0
Part. Matter 10 Micrometers and Smaller Tons/Yr :	0

Year :	2003
Facility ID :	13270
Air District Code :	BA

SIEMENS SBS (Continued) **S106249151**

SIC Code :	7373
Air Basin :	SF
Air District Name :	BAY AREA AQMD
Community Health Air Pollution Info System :	Not reported
Consolidated Emission Reporting Rule :	Not reported
County Code :	1
County ID :	1
Total Organic Hydrocarbon Gases Tons/Yr:	0
Reactive Organic Gases Tons/Yr:	0
Carbon Monoxide Emissions Tons/Yr:	0
NOX - Oxides of Nitrogen Tons/Yr:	0
SOX - Oxides of Sulphur Tons/Yr:	0
Particulate Matter Tons/Yr :	0
Part. Matter 10 Micrometers and Smaller Tons/Yr :	0

F33
SE
1/4-1/2
1615 ft.

SIEMENS SBS
39600 EUREKA DRIVE
NEWARK, CA 94560

FINDS **1008201958**
110021112892

Site 7 of 10 in cluster F

Relative:
Lower

Actual:
16 ft.

FINDS:
Other Pertinent Environmental Activity Identified at Site:
NATIONAL EMISSIONS INVENTORY

F34
SE
1/4-1/2
1615 ft.

FREIGHTLINER CORP
6700 STEVENSON BLVD
FREMONT, CA 94538

RCRA-SQG **1000252664**
FINDS **CAD046413860**

Site 8 of 10 in cluster F

Relative:
Lower

Actual:
16 ft.

RCRAInfo:

Owner:	NOT REQUIRED (415) 555-1212
EPA ID:	CAD046413860
Contact:	ENVIRONMENTAL MANAGER (415) 657-6399
Classification:	Small Quantity Generator
TSDF Activities:	Not reported
Violation Status:	No violations found

FINDS:
Other Pertinent Environmental Activity Identified at Site:
NATIONAL EMISSIONS INVENTORY
RESOURCE CONSERVATION AND RECOVERY ACT INFORMATION SYSTEM

Map ID / Direction / Distance / Distance (ft.) / Elevation	Site	Database(s)	EDR ID Number / EPA ID Number
F35		**CHMIRS**	**S105666158**
SE	**6700 STEVENSON BLVD**		**N/A**
1/4-1/2	**NEWARK, CA 94455**		
1615 ft.			
	Site 9 of 10 in cluster F		
Relative: Lower	CHMIRS:		
	OES Control Number:	00-3657	
Actual: 16 ft.	Extent of Release:	Not reported	
	Property Use:	Not reported	
	Incident Date:	Not reported	
	Date Completed: Not reported		
	Time Completed :	Not reported	
	Agency Id Number :	Not reported	
	Agency Incident Number :	Not reported	
	OES Incident Number :	00-3657	
	Time Notified :	Not reported	
	Surrounding Area :	Not reported	
	Estimated Temperature :	Not reported	
	Property Management :	Not reported	
	More Than Two Substances Involved? :	Not reported	
	Special Studies 1 :	Not reported	
	Special Studies 2 :	Not reported	
	Special Studies 3 :	Not reported	
	Special Studies 4 :	Not reported	
	Special Studies 5 :	Not reported	
	Special Studies 6 :	Not reported	
	Resp Agncy Personel # Of Decontaminated :	Not reported	
	Others Number Of Decontaminated :	Not reported	
	Others Number Of Injuries :	Not reported	
	Others Number Of Fatalities :	Not reported	
	Vehicle Make/year :	Not reported	
	Vehicle License Number :	Not reported	
	Vehicle State :	Not reported	
	Vehicle Id Number :	Not reported	
	CA/DOT/PUC/ICC Number :	Not reported	
	Company Name :	Not reported	
	Reporting Officer Name/ID :	Not reported	
	Report Date :	Not reported	
	Comments :	Not reported	
	Facility Telephone Number :	Not reported	
	Waterway Involved :	Yes	
	Waterway :	storm drain / Alameda	
	Spill Site :	Not reported	
	Cleanup By :	Contractor	
	Containment :	Not reported	
	What Happened :	Not reported	
	Type :	Not reported	
	Other :	Not reported	
	Substance :	Raw sewage	
	Quantity Released :		
	E Date :	Not reported	
	Contained :	Yes	
	Site Type :	Other	
	Evacuations :	0	
	Num Of Injuries :	0	
	Num Of Fatalities :	0	
	Date/Time :	Not reported	
	Year :	2000	

(Continued) **S105666158**

Agency :	City of Newark
BBLS :	0
Cups :	0
CUFT :	0
Gallons :	100
Grams :	0
Pounds :	0
Liters :	0
Ounces :	0
Pints :	0
Quarts :	0
Sheen :	0
Tons :	0
Unknown :	0
Description :	While pumping water out of a sewage line into a storm drain, sewage was discovered in pipe line. pipe line was not supposed to contain any sewage at this time.
Incident date :	8/15/200012:00:00 AM
Admin Agency :	Newark Fire Department
OES date :	Not reported
OES time :	Not reported
OES notification :	8/15/200011:23:10 AM
Amount :	Not reported

F36
SE
1/4-1/2
1615 ft.

Relative:
Lower

Actual:
16 ft.

GOLDEN GATE AUTO AUCTION, INC
6700 STEVENSON BLVD
FREMONT, CA 94538

Site 10 of 10 in cluster F

RCRA-SQG **1000187005**
HAZNET **CAD981166911**
LUST
Cortese
CA FID UST
HIST UST
EMI
SWEEPS UST

RCRAInfo:

Owner:	VARIOUS PERSONS- CORP (415) 555-1212
EPA ID:	CAD981166911
Contact:	ENVIRONMENTAL MANAGER (415) 657-5660
Classification:	Small Quantity Generator
TSDF Activities:	Not reported
Violation Status:	No violations found

State LUST:

Cross Street:	Not reported
Qty Leaked:	Not reported
Case Number	Not reported
Reg Board:	2
Chemical:	Gasoline
Lead Agency:	Local Agency
Local Agency :	01099
Case Type:	Other ground water affected
Status:	**Case Closed**
Abate Method:	Excavate and Dispose - remove contaminated soil and dispose in approved site, Pump and Treat Ground Water - generally employed to remove dissolved contaminants
Review Date:	1994-10-28 00:00:00
Confirm Leak:	1994-10-28 00:00:00

GOLDEN GATE AUTO AUCTION, INC (Continued) **1000187005**

Workplan: Not reported
Prelim Assess: Not reported
Pollution Char: Not reported
Remed Plan: Not reported
Remed Action: Not reported
Monitoring: Not reported
Close Date: 1995-06-13 00:00:00
Release Date: Not reported
Cleanup Fund Id : Not reported
Discover Date : Not reported
Enforcement Dt : Not reported
Enf Type: Not reported
Enter Date : Not reported
Funding: Federal Funds
Staff Initials: SDI
How Discovered: OM
How Stopped: Close Tank
Interim : Yes
Leak Cause: UNK
Leak Source: UNK
MTBE Date : Not reported
Max MTBE GW : Not reported
MTBE Tested: Site NOT Tested for MTBE.Includes Unknown and Not Analyzed.
Priority: Not reported
Local Case # : 418
Beneficial: Not reported
Staff : CCM
GW Qualifier : =
Max MTBE Soil : Not reported
Soil Qualifier : Not reported
Hydr Basin #: Niles Cone (2-9.01N)
Operator : Not reported
Oversight Prgm: LUST
Review Date : Not reported
Stop Date : Not reported
Work Suspended :No
Responsible Party PAT STARR
RP Address: P.O. BOX 1903
Global Id: T0600101904
Org Name: Not reported
Contact Person: Not reported
MTBE Conc: 0
Mtbe Fuel: 1
Water System Name: Not reported
Well Name: Not reported
Distance To Lust: 0
Waste Discharge Global ID: Not reported
Waste Disch Assigned Name: Not reported
Summary : ARCHIVED 6/6/96 CONTROL NO 120-094 SRC 0904744

LUST Region 2:
Region: 2
Case Number: 0418
Facility Id: 01-2072
Facility Status: Case Closed
How Discovered: OM
Leak Cause: UNK
Leak Source: UNK
Oversight Program: LUST
Date Leak Confirmed: 10/28/1994

GOLDEN GATE AUTO AUCTION, INC (Continued) **1000187005**

Prelim. Site Assesment Wokplan Submitted: Not reported
Preliminary Site Assesment Began: Not reported
Pollution Characterization Began: Not reported
Pollution Remediation Plan Submitted: Not reported
Date Remediation Action Underway: Not reported
Date Remediation Action Underway: Not reported

HAZNET:

Gepaid: CAD981166911
TSD EPA ID: CAD009452657
Gen County: 1
Tsd County: San Mateo
Tons: 1.1467
Facility Address 2: Not reported
Waste Category: Hydrocarbon solvents (benzene, hexane, Stoddard, etc.)
Disposal Method: Disposal, Other
Contact: ATD AUTOMOTIVE
Telephone: (000) 000-0000
Mailing Name: Not reported
Mailing Address: 6700 STEVENSON BLVD
FREMONT, CA 94538
County 1

Gepaid: CAD981166911
TSD EPA ID: CAD009452657
Gen County: 1
Tsd County: San Mateo
Tons: 4.8163
Facility Address 2: Not reported
Waste Category: Unspecified solvent mixture Waste
Disposal Method: Disposal, Other
Contact: ATD AUTOMOTIVE
Telephone: (000) 000-0000
Mailing Name: Not reported
Mailing Address: 6700 STEVENSON BLVD
FREMONT, CA 94538
County 1

Gepaid: CAD981166911
TSD EPA ID: CAT080011059
Gen County: 1
Tsd County: Los Angeles
Tons: 1.5846
Facility Address 2: Not reported
Waste Category: Unspecified oil-containing waste
Disposal Method: Recycler
Contact: ATD AUTOMOTIVE
Telephone: (000) 000-0000
Mailing Name: Not reported
Mailing Address: 6700 STEVENSON BLVD
FREMONT, CA 94538
County 1

GOLDEN GATE AUTO AUCTION, INC (Continued) **1000187005**

Gepaid: CAD981166911
TSD EPA ID: CAT000613893
Gen County: 1
Tsd County: Los Angeles
Tons: .1710
Facility Address 2: Not reported
Waste Category: Oxygenated solvents (acetone, butanol, ethyl acetate, etc.)
Disposal Method: Not reported
Contact: ATD AUTOMOTIVE
Telephone: (000) 000-0000
Mailing Name: Not reported
Mailing Address: 6700 STEVENSON BLVD
FREMONT, CA 94538
County 1

Gepaid: CAD981166911
TSD EPA ID: CAT000613893
Gen County: 1
Tsd County: Los Angeles
Tons: 1.0200
Facility Address 2: Not reported
Waste Category: Oxygenated solvents (acetone, butanol, ethyl acetate, etc.)
Disposal Method: Transfer Station
Contact: ATD AUTOMOTIVE
Telephone: (000) 000-0000
Mailing Name: Not reported
Mailing Address: 6700 STEVENSON BLVD
FREMONT, CA 94538
County 1

Click this hyperlink while viewing on your computer to access
35 additional CA HAZNET record(s) in the EDR Site Report.

CORTESE:
Region: CORTESE
Fac Address 2: 6700 STEVENSON BLVD

FID:
Facility ID: 01003096 | Regulate ID: 00066300
Reg By: Active Underground Storage Tank Location
Cortese Code: Not reported | SIC Code: Not reported
Status: Active | Facility Tel: (510) 657-5660
Mail To: Not reported
P O BOX
FREMONT, CA 94538
Contact: Not reported | Contact Tel: Not reported
DUNs No: Not reported | NPDES No: Not reported
Creation: 10/22/93 | Modified: 00/00/00
EPA ID: Not reported
Comments: Not reported

UST HIST:
Facility ID: 66300 | Owner Name: ANGLO AMERICAN AUTO AUCTIONS,
Total Tanks: 3 | Region: STATE
Owner Address: 6700 STEVENSON BLVD
FREMONT, CA 94538
Tank Used for: WASTE
Tank Num: 1 | Container Num: 3
Tank Capacity: 00005000 | Year Installed: 1984

GOLDEN GATE AUTO AUCTION, INC (Continued) **1000187005**

Type of Fuel: 1
Leak Detection: None
Contact Name: DANIEL THOMAS
Facility Type: Other

Tank Construction: /4 2 inches

Telephone: (415) 657-5660
Other Type: AUTO AUCTION & AUTO

Facility ID: 66300
Total Tanks: 3
Owner Address: 6700 STEVENSON BLVD
FREMONT, CA 94538
Tank Used for: PRODUCT

Owner Name: ANGLO AMERICAN AUTO AUCTIONS,
Region: STATE

Tank Num: 2
Tank Capacity: 00005000
Type of Fuel: UNLEADED
Leak Detection: None
Contact Name: DANIEL THOMAS
Facility Type: Other

Container Num: 2
Year Installed: 1984
Tank Construction: 1/4 inches

Telephone: (415) 657-5660
Other Type: AUTO AUCTION & AUTO

Facility ID: 66300
Total Tanks: 3
Owner Address: 6700 STEVENSON BLVD
FREMONT, CA 94538
Tank Used for: PRODUCT

Owner Name: ANGLO AMERICAN AUTO AUCTIONS,
Region: STATE

Tank Num: 3
Tank Capacity: 00005000
Type of Fuel: UNLEADED
Leak Detection: None
Contact Name: DANIEL THOMAS
Facility Type: Other

Container Num: 1
Year Installed: 1984
Tank Construction: 1/4 inches

Telephone: (415) 657-5660
Other Type: AUTO AUCTION & AUTO

SWEEPS:

Status : Not reported
Comp Number : 66300
Number : Not reported
Board Of Equalization : 44-035449
Ref Date : Not reported
Act Date : Not reported
Created Date : Not reported
Tank Status : Not reported
Owner Tank Id : Not reported
Swrcb Tank Id : 01-009-066300-000003
Actv Date : Not reported
Capacity : 5000
Tank Use : UNKNOWN
Stg : PRODUCT
Content : REGULAR UNLE
Number Of Tanks : 1

Status : A
Comp Number : 66300
Number : 1
Board Of Equalization : 44-035449
Ref Date : 09-13-93
Act Date : 05-03-94
Created Date : 02-29-88
Tank Status : A
Owner Tank Id : 3
Swrcb Tank Id : 01-009-066300-000001
Actv Date : 09-13-93

GOLDEN GATE AUTO AUCTION, INC (Continued) **1000187005**

Capacity : 5000
Tank Use : M.V. FUEL
Stg : P
Content : REG UNLEADED
Number Of Tanks : 2

Status : A
Comp Number : 66300
Number : 1
Board Of Equalization : 44-035449
Ref Date : 09-13-93
Act Date : 05-03-94
Created Date : 02-29-88
Tank Status : A
Owner Tank Id : 2
Swrcb Tank Id : 01-009-066300-000002
Actv Date : 09-13-93
Capacity : 5000
Tank Use : M.V. FUEL
Stg : P
Content : REG UNLEADED
Number Of Tanks : Not reported

EMISSIONS :
Year : 1990
Facility ID : 5268
Air District Code : BA
SIC Code : 7532
Air Basin : SF
Air District Name : BAY AREA AQMD
Community Health Air Pollution Info System : Not reported
Consolidated Emission Reporting Rule : Not reported
County Code : 1
County ID : 1
Total Organic Hydrocarbon Gases Tons/Yr: 9
Reactive Organic Gases Tons/Yr: 8
Carbon Monoxide Emissions Tons/Yr: 0
NOX - Oxides of Nitrogen Tons/Yr: 0
SOX - Oxides of Sulphur Tons/Yr: 0
Particulate Matter Tons/Yr : 0
Part. Matter 10 Micrometers and Smaller Tons/Yr : 0

Year : 1993
Facility ID : 5268
Air District Code : BA
SIC Code : 7532
Air Basin : SF
Air District Name : BAY AREA AQMD
Community Health Air Pollution Info System : Not reported
Consolidated Emission Reporting Rule : Not reported
County Code : 1
County ID : 1
Total Organic Hydrocarbon Gases Tons/Yr: 5
Reactive Organic Gases Tons/Yr: 4
Carbon Monoxide Emissions Tons/Yr: 0
NOX - Oxides of Nitrogen Tons/Yr: 0
SOX - Oxides of Sulphur Tons/Yr: 0
Particulate Matter Tons/Yr : 0

GOLDEN GATE AUTO AUCTION, INC (Continued) **1000187005**

Part. Matter 10 Micrometers and Smaller Tons/Yr : 0

Year :	1995
Facility ID :	5268
Air District Code :	BA
SIC Code :	7532
Air Basin :	SF
Air District Name :	BAY AREA AQMD
Community Health Air Pollution Info System :	Not reported
Consolidated Emission Reporting Rule :	Not reported
County Code :	1
County ID :	1
Total Organic Hydrocarbon Gases Tons/Yr:	4
Reactive Organic Gases Tons/Yr:	3
Carbon Monoxide Emissions Tons/Yr:	0
NOX - Oxides of Nitrogen Tons/Yr:	0
SOX - Oxides of Sulphur Tons/Yr:	0
Particulate Matter Tons/Yr :	0
Part. Matter 10 Micrometers and Smaller Tons/Yr :	0

Year :	1996
Facility ID :	5268
Air District Code :	BA
SIC Code :	7532
Air Basin :	SF
Air District Name :	BAY AREA AQMD
Community Health Air Pollution Info System :	Not reported
Consolidated Emission Reporting Rule :	Not reported
County Code :	1
County ID :	1
Total Organic Hydrocarbon Gases Tons/Yr:	2
Reactive Organic Gases Tons/Yr:	1
Carbon Monoxide Emissions Tons/Yr:	0
NOX - Oxides of Nitrogen Tons/Yr:	0
SOX - Oxides of Sulphur Tons/Yr:	0
Particulate Matter Tons/Yr :	0
Part. Matter 10 Micrometers and Smaller Tons/Yr :	0

Year :	1997
Facility ID :	5268
Air District Code :	BA
SIC Code :	7532
Air Basin :	SF
Air District Name :	BAY AREA AQMD
Community Health Air Pollution Info System :	Not reported
Consolidated Emission Reporting Rule :	Not reported
County Code :	1
County ID :	1
Total Organic Hydrocarbon Gases Tons/Yr:	2
Reactive Organic Gases Tons/Yr:	1
Carbon Monoxide Emissions Tons/Yr:	0
NOX - Oxides of Nitrogen Tons/Yr:	0
SOX - Oxides of Sulphur Tons/Yr:	0
Particulate Matter Tons/Yr :	0
Part. Matter 10 Micrometers and Smaller Tons/Yr :	0

Year : 1998

GOLDEN GATE AUTO AUCTION, INC (Continued) **1000187005**

Facility ID :	5268
Air District Code :	BA
SIC Code :	7532
Air Basin :	SF
Air District Name :	BAY AREA AQMD
Community Health Air Pollution Info System :	Not reported
Consolidated Emission Reporting Rule :	Not reported
County Code :	1
County ID :	1
Total Organic Hydrocarbon Gases Tons/Yr:	5
Reactive Organic Gases Tons/Yr:	4
Carbon Monoxide Emissions Tons/Yr:	0
NOX - Oxides of Nitrogen Tons/Yr:	0
SOX - Oxides of Sulphur Tons/Yr:	0
Particulate Matter Tons/Yr :	0
Part. Matter 10 Micrometers and Smaller Tons/Yr :	0

Year :	1999
Facility ID :	5268
Air District Code :	BA
SIC Code :	7532
Air Basin :	SF
Air District Name :	BAY AREA AQMD
Community Health Air Pollution Info System :	Not reported
Consolidated Emission Reporting Rule :	Not reported
County Code :	1
County ID :	1
Total Organic Hydrocarbon Gases Tons/Yr:	8
Reactive Organic Gases Tons/Yr:	7
Carbon Monoxide Emissions Tons/Yr:	0
NOX - Oxides of Nitrogen Tons/Yr:	0
SOX - Oxides of Sulphur Tons/Yr:	0
Particulate Matter Tons/Yr :	0
Part. Matter 10 Micrometers and Smaller Tons/Yr :	0

Year :	2000
Facility ID :	5268
Air District Code :	BA
SIC Code :	7532
Air Basin :	SF
Air District Name :	BAY AREA AQMD
Community Health Air Pollution Info System :	Not reported
Consolidated Emission Reporting Rule :	Not reported
County Code :	1
County ID :	1
Total Organic Hydrocarbon Gases Tons/Yr:	8
Reactive Organic Gases Tons/Yr:	7
Carbon Monoxide Emissions Tons/Yr:	0
NOX - Oxides of Nitrogen Tons/Yr:	0
SOX - Oxides of Sulphur Tons/Yr:	0
Particulate Matter Tons/Yr :	0
Part. Matter 10 Micrometers and Smaller Tons/Yr :	0

Year :	2001
Facility ID :	5268
Air District Code :	BA
SIC Code :	7532

GOLDEN GATE AUTO AUCTION, INC (Continued) **1000187005**

Air Basin :	SF
Air District Name :	BAY AREA AQMD
Community Health Air Pollution Info System :	Not reported
Consolidated Emission Reporting Rule :	Not reported
County Code :	1
County ID :	1
Total Organic Hydrocarbon Gases Tons/Yr:	8
Reactive Organic Gases Tons/Yr:	7
Carbon Monoxide Emissions Tons/Yr:	0
NOX - Oxides of Nitrogen Tons/Yr:	0
SOX - Oxides of Sulphur Tons/Yr:	0
Particulate Matter Tons/Yr :	0
Part. Matter 10 Micrometers and Smaller Tons/Yr :	0

Year :	2002
Facility ID :	5268
Air District Code :	BA
SIC Code :	7532
Air Basin :	SF
Air District Name :	BAY AREA AQMD
Community Health Air Pollution Info System :	Not reported
Consolidated Emission Reporting Rule :	Not reported
County Code :	1
County ID :	1
Total Organic Hydrocarbon Gases Tons/Yr:	8
Reactive Organic Gases Tons/Yr:	7
Carbon Monoxide Emissions Tons/Yr:	0
NOX - Oxides of Nitrogen Tons/Yr:	0
SOX - Oxides of Sulphur Tons/Yr:	0
Particulate Matter Tons/Yr :	0
Part. Matter 10 Micrometers and Smaller Tons/Yr :	0

G37 **GALGON INDUSTRIES** **HAZNET** **S105093082**
East **40999 BOYCE RD** **N/A**
1/4-1/2 **FREMONT, CA 94538**
1677 ft.

Site 1 of 22 in cluster G

Relative: Higher

Actual: 20 ft.

HAZNET:

Gepaid:	CAL000216279
TSD EPA ID:	Not reported
Gen County:	Alameda
Tsd County:	Sacramento
Tons:	0.43
Facility Address 2:	Not reported
Waste Category:	Aqueous solution with less than 10% total organic residues
Disposal Method:	Transfer Station
Contact:	MICHAEL SLOAN
Telephone:	(510) 792-8211
Mailing Name:	Not reported
Mailing Address:	40999 BOYCE RD FREMONT, CA 94538
County	Not reported

GALGON INDUSTRIES (Continued) **S105093082**

Gepaid: CAL000216279
TSD EPA ID: CA0000084517
Gen County: 1
Tsd County: Sacramento
Tons: .2084
Facility Address 2: Not reported
Waste Category: Aqueous solution with less than 10% total organic residues
Disposal Method: Treatment, Tank
Contact: MANFRED GALGON
Telephone: (510) 792-8211
Mailing Name: Not reported
Mailing Address: 40999 BOYCE RD
FREMONT, CA 94538
County 1

Gepaid: CAL000216279
TSD EPA ID: CA0000084517
Gen County: 1
Tsd County: Sacramento
Tons: .3709
Facility Address 2: Not reported
Waste Category: Aqueous solution with less than 10% total organic residues
Disposal Method: Transfer Station
Contact: MANFRED GALGON
Telephone: (510) 792-8211
Mailing Name: Not reported
Mailing Address: 40999 BOYCE RD
FREMONT, CA 94538
County 1

Gepaid: CAL000216279
TSD EPA ID: Not reported
Gen County: Alameda
Tsd County: Sacramento
Tons: 0.25
Facility Address 2: Not reported
Waste Category: Aqueous solution with less than 10% total organic residues
Disposal Method: Not reported
Contact: MICHAEL SLOAN
Telephone: (510) 792-8211
Mailing Name: Not reported
Mailing Address: 40999 BOYCE RD
FREMONT, CA 94538
County Not reported

Gepaid: CAL000216279
TSD EPA ID: Not reported
Gen County: Alameda
Tsd County: Sacramento
Tons: 0.53
Facility Address 2: Not reported
Waste Category: Aqueous solution with less than 10% total organic residues
Disposal Method: Transfer Station
Contact: MICHAEL SLOAN
Telephone: (510) 792-8211
Mailing Name: Not reported
Mailing Address: 40999 BOYCE RD
FREMONT, CA 94538

GALGON INDUSTRIES (Continued) **S105093082**

County Not reported

G38
East
1/4-1/2
1707 ft.

Relative:
Higher

Actual:
20 ft.

(RP)BORDEN CHEMICAL **ERNS** **87463720**
(RP)BORDEN CHEMICAL **N/A**
FREMONT, CA

Site 2 of 22 in cluster G

Click this hyperlink while viewing on your computer to access additional ERNS detail in the EDR Site Report.

G39
East
1/4-1/2
1768 ft.

Relative:
Higher

Actual:
20 ft.

BORDEN CHEMICAL INC **HAZNET** **S103658173**
41100 BOYCE RD **CA WDS** **N/A**
FREMONT, CA 94538

Site 3 of 22 in cluster G

HAZNET:

Gepaid:	CAD086167384
TSD EPA ID:	Not reported
Gen County:	Alameda
Tsd County:	99
Tons:	14.15
Facility Address 2:	Not reported
Waste Category:	Unspecified organic liquid mixture
Disposal Method:	Not reported
Contact:	NATALIE WOODARD
Telephone:	(415) 657-4500
Mailing Name:	Not reported
Mailing Address:	41100 BOYCE RD FREMONT, CA 94538 - 2437
County	Not reported

Gepaid:	CAD086167384
TSD EPA ID:	Not reported
Gen County:	Alameda
Tsd County:	Santa Clara
Tons:	1.02
Facility Address 2:	Not reported
Waste Category:	Asbestos-containing waste
Disposal Method:	Transfer Station
Contact:	NATALIE WOODARD
Telephone:	(415) 657-4500
Mailing Name:	Not reported
Mailing Address:	41100 BOYCE RD FREMONT, CA 94538 - 2437
County	Not reported

Gepaid:	CAD086167384
TSD EPA ID:	Not reported
Gen County:	Alameda
Tsd County:	Santa Clara
Tons:	0.25
Facility Address 2:	Not reported
Waste Category:	Other organic solids
Disposal Method:	Transfer Station
Contact:	NATALIE WOODARD
Telephone:	(415) 657-4500
Mailing Name:	Not reported

BORDEN CHEMICAL INC (Continued) **S103658173**

Mailing Address: 41100 BOYCE RD
FREMONT, CA 94538 - 2437
County Not reported

Gepaid: CAD086167384
TSD EPA ID: CAD009452657
Gen County: 1
Tsd County: San Mateo
Tons: .7297
Facility Address 2: Not reported
Waste Category: Oxygenated solvents (acetone, butanol, ethyl acetate, etc.)
Disposal Method: Not reported
Contact: BORDEN INC
Telephone: (510) 490-8373
Mailing Name: Not reported
Mailing Address: 41100 BOYCE RD
FREMONT, CA 94538 - 2437
County 1

Gepaid: CAD086167384
TSD EPA ID: CAL000161743
Gen County: Alameda
Tsd County: Alameda
Tons: 0.62
Facility Address 2: Not reported
Waste Category: Waste oil and mixed oil
Disposal Method: Recycler
Contact: NATALIE WOODARD
Telephone: (415) 657-4500
Mailing Name: Not reported
Mailing Address: 41100 BOYCE RD
FREMONT, CA 94538
County 1

Click this hyperlink while viewing on your computer to access
30 additional CA HAZNET record(s) in the EDR Site Report.

WDS:
Facility ID: San Francisco Bay 01I004270
Facility Contact NATALIE WOODARD Facility Telephone (510) 657-4500
SIC Code: Not reported SIC Code 2: Not reported
Agency Name: BORDEN CHEMICAL INC
Agency Address: PO Box 3626
Bellevue 98009 - 3626
Agency Contact: DIANE STRAYER Agency Phone: (206) 462-5453
Design Flow: Not reported Baseline Flow: Not reported
Facility Type: Industrial - Facility that treats and/or disposes of liquid or semisolid wastes from any servicing, producing, manufacturing or processing operation of whatever nature, including mining, gravel washing, geothermal operations, air conditioning, ship building and repairing, oil production, storage and disposal operations, water pumping.
Facility Status: Active - Any facility with a continuous or seasonal discharge that is under Waste Discharge Requirements.
Agency Type: Private
Waste Type: Not reported
Threat to Water: Minor Threat to Water Quality. A violation of a regional board order should cause a relatively minor impairment of beneficial uses compared to a major or minor threat. Not: All nurds without a TTWQ will be considered a minor threat to water quality unless coded at a higher Level. A Zero (0) may be used to code those NURDS that are found to represent no threat to water quality.

BORDEN CHEMICAL INC (Continued) **S103658173**

Complexity: Category C - Facilities having no waste treatment systems, such as cooling water dischargers or thosewho must comply through best management practices, facilities with passive waste treatment and disposal systems, such as septic systems with subsurface disposal, or dischargers having waste storage systems with land disposal such as dairy waste ponds.
Reclamation: Not reported
POTW: Not reported
NPDES Number: CAS000001 The 1st 2 characters designate the state. The remaining 7 are assigned by the Regional Board
Subregion: 2

G40
East
1/4-1/2
1768 ft.

Relative:
Higher

Actual:
20 ft.

BORDEN - ADHESIVES & RESINS
41100 BOYCE RD
FREMONT, CA 94538

TSCA **1005926539**
N/A

Site 4 of 22 in cluster G

Click this hyperlink while viewing on your computer to access additional TSCA detail in the EDR Site Report.

G41
East
1/4-1/2
1768 ft.

Relative:
Higher

Actual:
20 ft.

BORDEN CHEMICAL CO
41100 BOYCE ROAD
FREMONT, CA 94538

WMUDS/SWAT **S104156204**
SLIC **N/A**
EMI

Site 5 of 22 in cluster G

WMUDS:

Region:	2
Date of Last Facility Edit:	Not reported
Last Facility Editors:	Not reported
Waste Discharge System ID:	2 019125002
Solid Waste Information ID:	Not reported
Waste Discharge System:	True
Solid Waste Assessment Test Program:	True
Facility Name:	Not reported
Toxic Pits Cleanup Act Program:	False
Resource Conservation Recovery Act Program:	False
Department of Defense:	False
Open to Public:	False
Number of WMUDS at Facility:	1
Facility Telephone:	(415) 657-4500
Primary Standard Industrial Classification:	2891
Secondary Standard Industrial Classification:	Not reported
Solid Waste Assessment Test Program Name:	BORDEN CHEMICAL
NPID:	Not reported
Tonnage:	0
Regional Board ID:	Not reported
Municipal Solid Waste:	False
Superorder:	False
Sub Chapter 15:	True
Reg. Board Project Officer:	RRR
Section Range:	Not reported
RCRA Facility:	No
Waste Discharge Requirements:	A
Base Meridian:	Not reported
Waste List:	False
Facility Description:	Not reported
Self-Monitoring Rept. Frequency:	Quarterly Submittal

BORDEN CHEMICAL CO (Continued) **S104156204**

Threat to Water Quality:
Moderate Threat to Water Quality. A violation could have a major adverse impact on receiving biota, can cause aesthetic impairment to a significant human population, or render unusable a potential domestic or municipal water supply. Awsthetic impairment would include nuisance from a waste treatment facility.

Facility Type: Industrial - Facility that treats and/or disposes of liquid or semisolid wastes from any servicing, producing, manufacturing or processing operation of whatever nature, including mining, gravel washing, geothermal operations, air conditioning, ship building and repairing, oil production, storage and disposal operations, water pumping.

Complexity: Category B - Any facility having a physical, chemical, or biological waste treatment system (except for septic systems with subsurface disposal), or any Class II or III disposal site, or facilities without treatment systems that are complex, such as marinas with petroleum products, solid wastes, and sewage pump out facilities.

Prime Waste: Process Waste (Waste produced as part of the industrial/manufacturing process) - Designated/Influent or Solid Wastes that pose a significant threat to water quality because of their high concentrations (E.G., BOD, Hardness, TRF, Chloride). 'Manageable' hazardous wastes (E.G., inorganic salts and heavy metals) are included in this category.

2nd Waste Type: Solid Wastes - Designated/Influent or Solid Wastes that pose a significant threat to water quality because of their high concentrations (E.G., BOD, Hardness, TRF, Chloride). 'Manageable' hazardous wastes (E.G., inorganic salts and heavy metals) are included in this category.

Agency: BORDEN INC.
Address: 41100 BOYCE ROAD
FREMONT ,CA 94538
Department: PLANT MANAGER
Contact: FRANK TEJERA
Telephone: (415) 657-4500
Type: Private
Landowner: Not reported
Address: CA
Telephone: Not reported
Contact: Not reported

CA STATE SLIC :

Global Id :	SL18229627
Region :	STATE
Assigned Name :	SLICSITE
Lead Agency Contact :	CHERIE MCCAULOU
Lead Agency :	SAN FRANCISCO BAY RWQCB (REGION 2)
Lead Agency Case Number :	01S0259
Responsible Party :	BORDEN PACKAGING PRODUCTS
Recent Dtw :	Not reported
Facility Status :	**Remediation Plan**
Substance Released :	PET, SVO, VOC

EMISSIONS :

Year :	1987
Facility ID :	151
Air District Code :	BA
SIC Code :	2869
Air Basin :	SF
Air District Name :	BAY AREA AQMD

BORDEN CHEMICAL CO (Continued) **S104156204**

Community Health Air Pollution Info System : Not reported
Consolidated Emission Reporting Rule : Not reported
County Code : 1
County ID : 1
Total Organic Hydrocarbon Gases Tons/Yr: 27
Reactive Organic Gases Tons/Yr: 23
Carbon Monoxide Emissions Tons/Yr: 16
NOX - Oxides of Nitrogen Tons/Yr: 6
SOX - Oxides of Sulphur Tons/Yr: 0
Particulate Matter Tons/Yr : 16
Part. Matter 10 Micrometers and Smaller Tons/Yr : 15

Year : 1990
Facility ID : 151
Air District Code : BA
SIC Code : 2869
Air Basin : SF
Air District Name : BAY AREA AQMD
Community Health Air Pollution Info System : Not reported
Consolidated Emission Reporting Rule : Not reported
County Code : 1
County ID : 1
Total Organic Hydrocarbon Gases Tons/Yr: 15
Reactive Organic Gases Tons/Yr: 13
Carbon Monoxide Emissions Tons/Yr: 15
NOX - Oxides of Nitrogen Tons/Yr: 3
SOX - Oxides of Sulphur Tons/Yr: 0
Particulate Matter Tons/Yr : 9
Part. Matter 10 Micrometers and Smaller Tons/Yr : 9

Year : 1993
Facility ID : 151
Air District Code : BA
SIC Code : 2869
Air Basin : SF
Air District Name : BAY AREA AQMD
Community Health Air Pollution Info System : Not reported
Consolidated Emission Reporting Rule : Not reported
County Code : 1
County ID : 1
Total Organic Hydrocarbon Gases Tons/Yr: 13
Reactive Organic Gases Tons/Yr: 10
Carbon Monoxide Emissions Tons/Yr: 13
NOX - Oxides of Nitrogen Tons/Yr: 3
SOX - Oxides of Sulphur Tons/Yr: 0
Particulate Matter Tons/Yr : 8
Part. Matter 10 Micrometers and Smaller Tons/Yr : 8

Year : 1995
Facility ID : 151
Air District Code : BA
SIC Code : 2869
Air Basin : SF
Air District Name : BAY AREA AQMD
Community Health Air Pollution Info System : Not reported
Consolidated Emission Reporting Rule : Not reported
County Code : 1

BORDEN CHEMICAL CO (Continued) **S104156204**

County ID :	1
Total Organic Hydrocarbon Gases Tons/Yr:	14
Reactive Organic Gases Tons/Yr:	12
Carbon Monoxide Emissions Tons/Yr:	7
NOX - Oxides of Nitrogen Tons/Yr:	4
SOX - Oxides of Sulphur Tons/Yr:	0
Particulate Matter Tons/Yr :	0
Part. Matter 10 Micrometers and Smaller Tons/Yr :	0

Year :	1996
Facility ID :	151
Air District Code :	BA
SIC Code :	2869
Air Basin :	SF
Air District Name :	BAY AREA AQMD
Community Health Air Pollution Info System :	Not reported
Consolidated Emission Reporting Rule :	Not reported
County Code :	1
County ID :	1
Total Organic Hydrocarbon Gases Tons/Yr:	14
Reactive Organic Gases Tons/Yr:	12
Carbon Monoxide Emissions Tons/Yr:	7
NOX - Oxides of Nitrogen Tons/Yr:	3
SOX - Oxides of Sulphur Tons/Yr:	0
Particulate Matter Tons/Yr :	0
Part. Matter 10 Micrometers and Smaller Tons/Yr :	0

Year :	1997
Facility ID :	151
Air District Code :	BA
SIC Code :	2869
Air Basin :	SF
Air District Name :	BAY AREA AQMD
Community Health Air Pollution Info System :	Not reported
Consolidated Emission Reporting Rule :	Not reported
County Code :	1
County ID :	1
Total Organic Hydrocarbon Gases Tons/Yr:	19
Reactive Organic Gases Tons/Yr:	17
Carbon Monoxide Emissions Tons/Yr:	7
NOX - Oxides of Nitrogen Tons/Yr:	3
SOX - Oxides of Sulphur Tons/Yr:	0
Particulate Matter Tons/Yr :	0
Part. Matter 10 Micrometers and Smaller Tons/Yr :	0

Year :	1998
Facility ID :	151
Air District Code :	BA
SIC Code :	2869
Air Basin :	SF
Air District Name :	BAY AREA AQMD
Community Health Air Pollution Info System :	Not reported
Consolidated Emission Reporting Rule :	Not reported
County Code :	1
County ID :	1
Total Organic Hydrocarbon Gases Tons/Yr:	25
Reactive Organic Gases Tons/Yr:	22

BORDEN CHEMICAL CO (Continued) **S104156204**

Carbon Monoxide Emissions Tons/Yr: 7
NOX - Oxides of Nitrogen Tons/Yr: 3
SOX - Oxides of Sulphur Tons/Yr: 0
Particulate Matter Tons/Yr : 0
Part. Matter 10 Micrometers and Smaller Tons/Yr : 0

Year : 1999
Facility ID : 151
Air District Code : BA
SIC Code : 2891
Air Basin : SF
Air District Name : BAY AREA AQMD
Community Health Air Pollution Info System : Not reported
Consolidated Emission Reporting Rule : Not reported
County Code : 1
County ID : 1
Total Organic Hydrocarbon Gases Tons/Yr: 25
Reactive Organic Gases Tons/Yr: 22
Carbon Monoxide Emissions Tons/Yr: 7
NOX - Oxides of Nitrogen Tons/Yr: 3
SOX - Oxides of Sulphur Tons/Yr: 0
Particulate Matter Tons/Yr : 0
Part. Matter 10 Micrometers and Smaller Tons/Yr : 0

Year : 2000
Facility ID : 151
Air District Code : BA
SIC Code : 2891
Air Basin : SF
Air District Name : BAY AREA AQMD
Community Health Air Pollution Info System : Not reported
Consolidated Emission Reporting Rule : Not reported
County Code : 1
County ID : 1
Total Organic Hydrocarbon Gases Tons/Yr: 25
Reactive Organic Gases Tons/Yr: 22
Carbon Monoxide Emissions Tons/Yr: 7
NOX - Oxides of Nitrogen Tons/Yr: 3
SOX - Oxides of Sulphur Tons/Yr: 0
Particulate Matter Tons/Yr : 0
Part. Matter 10 Micrometers and Smaller Tons/Yr : 0

Year : 2001
Facility ID : 151
Air District Code : BA
SIC Code : 2891
Air Basin : SF
Air District Name : BAY AREA AQMD
Community Health Air Pollution Info System : Y
Consolidated Emission Reporting Rule : Not reported
County Code : 1
County ID : 1
Total Organic Hydrocarbon Gases Tons/Yr: 29
Reactive Organic Gases Tons/Yr: 25
Carbon Monoxide Emissions Tons/Yr: 1
NOX - Oxides of Nitrogen Tons/Yr: 1
SOX - Oxides of Sulphur Tons/Yr: 0

BORDEN CHEMICAL CO (Continued) **S104156204**

Particulate Matter Tons/Yr : 0
Part. Matter 10 Micrometers and Smaller Tons/Yr : 0

Year : 2002
Facility ID : 151
Air District Code : BA
SIC Code : 2869
Air Basin : SF
Air District Name : BAY AREA AQMD
Community Health Air Pollution Info System : Not reported
Consolidated Emission Reporting Rule : Not reported
County Code : 1
County ID : 1
Total Organic Hydrocarbon Gases Tons/Yr: 29
Reactive Organic Gases Tons/Yr: 26
Carbon Monoxide Emissions Tons/Yr: 1
NOX - Oxides of Nitrogen Tons/Yr: 1
SOX - Oxides of Sulphur Tons/Yr: 0
Particulate Matter Tons/Yr : 0
Part. Matter 10 Micrometers and Smaller Tons/Yr : 0

Year : 2003
Facility ID : 151
Air District Code : BA
SIC Code : 2869
Air Basin : SF
Air District Name : BAY AREA AQMD
Community Health Air Pollution Info System : Not reported
Consolidated Emission Reporting Rule : Not reported
County Code : 1
County ID : 1
Total Organic Hydrocarbon Gases Tons/Yr: 3
Reactive Organic Gases Tons/Yr: 3
Carbon Monoxide Emissions Tons/Yr: 1
NOX - Oxides of Nitrogen Tons/Yr: 1
SOX - Oxides of Sulphur Tons/Yr: 0
Particulate Matter Tons/Yr : 0
Part. Matter 10 Micrometers and Smaller Tons/Yr : 0

G42 **BORDEN CHEMICAL, INC. - FOREST PRODUCTS** **TSCA** **1005926557**
East **41100 BOYCE ROAD** **AST** **N/A**
1/4-1/2 **FREMONT, CA 94538**
1768 ft.

Site 6 of 22 in cluster G

Relative: Higher

AST:
Owner: BORDEN CHEMICAL, INC.
Total Gallons: 76060

Actual: 20 ft.

Click this hyperlink while viewing on your computer to access additional TSCA detail in the EDR Site Report.

Map ID Direction Distance Distance (ft.) Elevation	Site	Database(s)	EDR ID Number EPA ID Number
G43 **East** **1/4-1/2** **1768 ft.** **Relative:** **Higher** **Actual:** **20 ft.**	**41100 BOYCE ST** **41100 BOYCE ST** **FREMONT, CA 94538** **Site 7 of 22 in cluster G** Click this hyperlink while viewing on your computer to access additional ERNS detail in the EDR Site Report.	**ERNS**	**92256900** **N/A**
G44 **East** **1/4-1/2** **1768 ft.** **Relative:** **Higher** **Actual:** **20 ft.**	**BORDEN INC** **41100 BOYCE ROAD** **FREMONT, CA 94538** **Site 8 of 22 in cluster G** Click this hyperlink while viewing on your computer to access additional TSCA detail in the EDR Site Report.	**TSCA**	**1005926568** **N/A**
G45 **East** **1/4-1/2** **1768 ft.** **Relative:** **Higher** **Actual:** **20 ft.**	**BORDEN CHEMICAL, INC-FREMONT** **41100 BOYCE RD.** **FREMONT, CA 94538** **Site 9 of 22 in cluster G** Click this hyperlink while viewing on your computer to access additional TSCA detail in the EDR Site Report.	**TSCA**	**1007088337** **N/A**
G46 **East** **1/4-1/2** **1768 ft.** **Relative:** **Higher** **Actual:** **20 ft.**	**BORDEN CHEMICAL** **41100 BOYCE RD** **FREMONT, CA 94538** **Site 10 of 22 in cluster G** FTTS Insp: Region: 09 Inspected Date: 08/09/1988 Insp Number: 1988080901082 1 Violation occurred: No Inspector: CZAJKOWSKI Investigation Type: Section 6 PCB Federal Conducted Facility Function: User Investig Reason: Not reported Legislation Code: TSCA	**FTTS**	**1008176000** **N/A**
G47 **East** **1/4-1/2** **1768 ft.** **Relative:** **Higher** **Actual:** **20 ft.**	**BORDEN INC ADHESIVES & CHEM DIV** **41100 BOYCE RD** **FREMONT, CA 94538** **Site 11 of 22 in cluster G**	**RCRA-SQG** **FINDS** **Cortese** **TRIS** **SLIC** **CA FID UST** **CERC-NFRAP** **HIST UST** **REF** **SWEEPS UST**	**1000186990** **94538BRDNN41**

BORDEN INC ADHESIVES & CHEM DIV (Continued) **1000186990**

CERCLIS-NFRAP Classification Data:
Federal Facility: Not a Federal Facility
Non NPL Code: NFRAP
NPL Status: Not on the NPL
CERCLIS-NFRAP Assessment History:

Assessment:	DISCOVERY	Completed:	11/01/1979
Assessment:	PRELIMINARY ASSESSMENT	Completed:	04/01/1980
Assessment:	SITE INSPECTION	Completed:	03/01/1985
Assessment:	ARCHIVE SITE	Completed:	03/01/1985

CERCLIS-NFRAP Alias Name(s):
FREMONT ADHESIVES AND CHEM

RCRAInfo:
Owner: BORDEN INC
(415) 657-4500
EPA ID: CAD086167384

Contact: Not reported

Classification: Small Quantity Generator
TSDF Activities: Not reported

Violation Status: No violations found

FINDS:
Other Pertinent Environmental Activity Identified at Site:
HAZARDOUS WASTE TRACKING SYSTEM-DATAMART
NATIONAL COMPLIANCE DATABASE SYSTEM
NATIONAL EMISSIONS INVENTORY
RESOURCE CONSERVATION AND RECOVERY ACT INFORMATION SYSTEM
TOXIC CHEMICAL RELEASE INVENTORY SYSTEM

REF:

Facility ID	01280009
Dtsc Region Code :	2
Region Code Definition :	BERKELEY
County Code :	01
Site Name Under :	Not reported
Current Status Date :	11021992
Current Status Code :	REFRW
Current Status :	PROPERTY/SITE REFERRED TO RWQCB
Lead Agency Code :	Not reported
Lead Agency :	N/A
Site Type Code :	Not reported
Site Type :	N/A
National Priorities List :	Not reported
Tier :	Not reported
Source Of Funding Code :	Not reported
Staff Member :	Not reported
Supervisor :	Not reported
Sic Code :	28
Sic Code Definition :	MANU - CHEMICALS & ALLIED PRODUCTS
Site Mitigatn & Brnflds Reuse Prog (SMBR) Code :	NC
SMBR Branch :	NORTH COAST
Regional Water Quality Control Board :	SF
RWQCB Definition :	SAN FRANCISCO BAY
Site Access Controlled :	Not reported
Listed In Haz Wst & Substncs Sites List (CORTESE):	Not reported
Date Hazard Ranked :	Not reported

BORDEN INC ADHESIVES & CHEM DIV (Continued) **1000186990**

GW Contamination Suspected :	Not reported
# Of Sources Contributing To Contamination :	0
Lat/Long :	0° 0′ 0″ / 0° 0′ 0″
Direction Lat :	Not reported
Direction Long :	Not reported
Lat/long Method :	Not reported
Entity Lat/long Coordinates Refer To :	Not reported
State Assembly Distt Code :	20
State Senate Distt Code :	10
Identifying Code:	HWIS
ID Value:	CAD086167384
Other ID Desc:	HWIS IDENTIFICATION CODE
Alternate Name(s):	BORDEN PACKAGING AND INDUSTRIAL PRODUCTS BORDEN CHEMICAL
Address(es) :	41100 BOYCE ROAD FREMONT, CA 94538
Background Info :	Not reported
Facility Id :	01280009
AWP Activities Code :	1
DTSC Site Activity Code :	RA
Activity Code Def:	REMOVAL ACTION
AWP Activity Id :	Not reported
Dt Activity Due For Completion :	Not reported
Revised Due Date :	Not reported
Date Activity Completed :	01011984
Est # Of Person-years To Complete :	0
Est. Size Of An Activity Code :	Not reported
Site Status When Activity Commitment Made :	REFRW
Status Code Definition :	PROPERTY/SITE REFERRED TO RWQCB
Cubic Yards Of Solids Removed At Completion :	0
Gallons Of Liquid Removed Upon Completion :	0
Cubic Yards Of Solids Treated Upon Completion :	0
Actvty Deleted Via Commitmnt/Completns Screen :	Not reported
Facility Id :	01280009
AWP Activities Code :	2
DTSC Site Activity Code :	SS
Activity Code Def:	SITE SCREENING
AWP Activity Id :	Not reported
Dt Activity Due For Completion :	Not reported
Revised Due Date :	Not reported
Date Activity Completed :	11021992
Est # Of Person-years To Complete :	0
Est. Size Of An Activity Code :	Not reported
Site Status When Activity Commitment Made :	REFRW
Status Code Definition :	PROPERTY/SITE REFERRED TO RWQCB
Cubic Yards Of Solids Removed At Completion :	0
Gallons Of Liquid Removed Upon Completion :	0
Cubic Yards Of Solids Treated Upon Completion :	0
Actvty Deleted Via Commitmnt/Completns Screen :	Not reported
Special Program Code:	Not reported
Special Program :	Not reported
Comments Date :	01011984
Comments :	Removal Action. This activity was originally counted as a site certification. The 01/01/84 date was selected because it provided the earliest statute of limitations date. DTSC oversaw the removal of 6,100 gallons of contaminated

BORDEN INC ADHESIVES & CHEM DIV (Continued) **1000186990**

liquids, 350 drums, and 8 cubic yards of contaminated soil.
QUESTIONNAIRE SENT
QUESTIONNAIRE RECEIVED. HAULER:
OAKLAND SCAGENGER, 2601 PERALTA, OAKLAND
PERMIT: NPDES 402 - 0027812
SAMPLE RESULTS INSPECTION RESULT NO PROBLEM.
INSPECTION(STATE) SITE INSPECTION & INTERVIEW
INSPECTION(OTHER) E&E REP C(84)C403 ON SI. NO RECOM MADE
IN REP. 2 SPILL AREAS TESTED. RESULTS -
ELAVATED HEAVY METALS. AREAS HAVE BEEN
EXCAVATED, CON ACCEPTABLE.
Region 2 staff received Groundwater Technology/Character-
ization and Feasibility Study for this site. The submittal
outlined proposed remedial work on groundwater solvent
plumes required under a RWQCB order.
Not reported
There are three major areas of soil and groundwater
contamination: 1) a clorinated organics plume near the
center of the facility; 2) a methanol plume near the
southern portion of the site; and 3) a diesel plume
which overlaps the methanol plume. The plumes are not
flowing off-site. A groundwater extraction and
treatment system is being planned. Extraction by a
network of shallow wells will be followed by a
fixed-film bioreactor treating 60 lbs/day organics.
Waste discharge requirements of 1 ppm of VOCs will
be met. Ketones have been diminished but acetone and
MEK are still present at 100 mg/l and PCBs at 12 mg/l.
Not reported
Due to the presence of contamination, DTSC will delete
this site from the list of Certified Sites and show the
site as referred to the RWQCB.
INSPECTION(STATE) SITE INSPECTION-SAMPLE COLLECTED

CORTESE:

Region:	CORTESE
Fac Address 2:	Not reported

FID:

Facility ID:	01000344	Regulate ID:	Not reported
Reg By:	Inactive Underground Storage Tank Location		
Cortese Code:	Not reported	SIC Code:	Not reported
Status:	Inactive	Facility Tel:	Not reported
Mail To:	Not reported 41100 BOYCE RD FREMONT, CA 94538		
Contact:	Not reported	Contact Tel:	Not reported
DUNs No:	Not reported	NPDES No:	Not reported
Creation:	10/22/93	Modified:	00/00/00
EPA ID:	Not reported		
Comments:	Not reported		

SLIC Region 4:

Facility Status:	Closure
Region:	4
SLIC	0667
Staff:	Keith Elliot
Substance:	VOCs

BORDEN INC ADHESIVES & CHEM DIV (Continued) **1000186990**

UST HIST:

Facility ID:	689	Owner Name:	BORDEN INC.
Total Tanks:	23	Region:	STATE
Owner Address:	180 E. BROAD STREET COLUMBUS, OH 43215		
Tank Used for:	PRODUCT		
Tank Num:	1	Container Num:	AT-1
Tank Capacity:	00005000	Year Installed:	1967
Type of Fuel:	Not reported	Tank Construction:	1/4 inches
Leak Detection:	Stock Inventor		
Contact Name:	F. TEJERA	Telephone:	(415) 657-4500
Facility Type:	Other	Other Type:	ADHESIVES MANUFACTUR

Facility ID:	689	Owner Name:	BORDEN INC.
Total Tanks:	23	Region:	STATE
Owner Address:	180 E. BROAD STREET COLUMBUS, OH 43215		
Tank Used for:	PRODUCT		
Tank Num:	2	Container Num:	AT-2
Tank Capacity:	00005000	Year Installed:	1967
Type of Fuel:	Not reported	Tank Construction:	1/4 inches
Leak Detection:	Stock Inventor		
Contact Name:	F. TEJERA	Telephone:	(415) 657-4500
Facility Type:	Other	Other Type:	ADHESIVES MANUFACTUR

Facility ID:	689	Owner Name:	BORDEN INC.
Total Tanks:	23	Region:	STATE
Owner Address:	180 E. BROAD STREET COLUMBUS, OH 43215		
Tank Used for:	PRODUCT		
Tank Num:	3	Container Num:	AT-3
Tank Capacity:	00005000	Year Installed:	1967
Type of Fuel:	Not reported	Tank Construction:	1/4 inches
Leak Detection:	Stock Inventor		
Contact Name:	F. TEJERA	Telephone:	(415) 657-4500
Facility Type:	Other	Other Type:	ADHESIVES MANUFACTUR

Facility ID:	689	Owner Name:	BORDEN INC.
Total Tanks:	23	Region:	STATE
Owner Address:	180 E. BROAD STREET COLUMBUS, OH 43215		
Tank Used for:	PRODUCT		
Tank Num:	4	Container Num:	AT-4
Tank Capacity:	00005000	Year Installed:	1967
Type of Fuel:	Not reported	Tank Construction:	1/4 inches
Leak Detection:	Stock Inventor		
Contact Name:	F. TEJERA	Telephone:	(415) 657-4500
Facility Type:	Other	Other Type:	ADHESIVES MANUFACTUR

Facility ID:	689	Owner Name:	BORDEN INC.
Total Tanks:	23	Region:	STATE
Owner Address:	180 E. BROAD STREET COLUMBUS, OH 43215		
Tank Used for:	PRODUCT		
Tank Num:	5	Container Num:	AT-14
Tank Capacity:	00005000	Year Installed:	1964
Type of Fuel:	Not reported	Tank Construction:	1/4 inches

BORDEN INC ADHESIVES & CHEM DIV (Continued) **1000186990**

Leak Detection: Stock Inventor
Contact Name: F. TEJERA
Facility Type: Other
Telephone: (415) 657-4500
Other Type: ADHESIVES MANUFACTUR

Facility ID: 689
Total Tanks: 23
Owner Address: 180 E. BROAD STREET
COLUMBUS, OH 43215
Owner Name: BORDEN INC.
Region: STATE

Tank Used for: PRODUCT
Tank Num: 6
Tank Capacity: 00003000
Type of Fuel: Not reported
Container Num: AT-19
Year Installed: 1964
Tank Construction: 3/16 inches

Leak Detection: Stock Inventor
Contact Name: F. TEJERA
Facility Type: Other
Telephone: (415) 657-4500
Other Type: ADHESIVES MANUFACTUR

Facility ID: 689
Total Tanks: 23
Owner Address: 180 E. BROAD STREET
COLUMBUS, OH 43215
Owner Name: BORDEN INC.
Region: STATE

Tank Used for: PRODUCT
Tank Num: 7
Tank Capacity: 00006000
Type of Fuel: Not reported
Container Num: AT-20
Year Installed: 1964
Tank Construction: 1/4 inches

Leak Detection: Stock Inventor
Contact Name: F. TEJERA
Facility Type: Other
Telephone: (415) 657-4500
Other Type: ADHESIVES MANUFACTUR

Facility ID: 689
Total Tanks: 23
Owner Address: 180 E. BROAD STREET
COLUMBUS, OH 43215
Owner Name: BORDEN INC.
Region: STATE

Tank Used for: PRODUCT
Tank Num: 8
Tank Capacity: 00004000
Type of Fuel: Not reported
Container Num: AT-21
Year Installed: 1964
Tank Construction: 3/16 inches

Leak Detection: Stock Inventor
Contact Name: F. TEJERA
Facility Type: Other
Telephone: (415) 657-4500
Other Type: ADHESIVES MANUFACTUR

Facility ID: 689
Total Tanks: 23
Owner Address: 180 E. BROAD STREET
COLUMBUS, OH 43215
Owner Name: BORDEN INC.
Region: STATE

Tank Used for: PRODUCT
Tank Num: 9
Tank Capacity: 00002500
Type of Fuel: Not reported
Container Num: AT-22
Year Installed: 1964
Tank Construction: 3/16 inches

Leak Detection: Stock Inventor
Contact Name: F. TEJERA
Facility Type: Other
Telephone: (415) 657-4500
Other Type: ADHESIVES MANUFACTUR

Facility ID: 689
Total Tanks: 23
Owner Address: 180 E. BROAD STREET
COLUMBUS, OH 43215
Owner Name: BORDEN INC.
Region: STATE

Tank Used for: PRODUCT

BORDEN INC ADHESIVES & CHEM DIV (Continued) **1000186990**

Tank Num: 10
Tank Capacity: 00004000
Type of Fuel: Not reported
Leak Detection: Visual
Contact Name: F. TEJERA
Facility Type: Other
Container Num: FT-16
Year Installed: 1976
Tank Construction: 1 inches
Telephone: (415) 657-4500
Other Type: ADHESIVES MANUFACTUR

Facility ID: 689
Total Tanks: 23
Owner Address: 180 E. BROAD STREET
COLUMBUS, OH 43215
Owner Name: BORDEN INC.
Region: STATE
Tank Used for: PRODUCT

Tank Num: 11
Tank Capacity: 00005000
Type of Fuel: Not reported
Leak Detection: Stock Inventor
Contact Name: F. TEJERA
Facility Type: Other
Container Num: RT-45
Year Installed: 1977
Tank Construction: 1/4 inches
Telephone: (415) 657-4500
Other Type: ADHESIVES MANUFACTUR

Facility ID: 689
Total Tanks: 23
Owner Address: 180 E. BROAD STREET
COLUMBUS, OH 43215
Owner Name: BORDEN INC.
Region: STATE
Tank Used for: PRODUCT

Tank Num: 12
Tank Capacity: 00006000
Type of Fuel: DIESEL
Leak Detection: Stock Inventor
Contact Name: F. TEJERA
Facility Type: Other
Container Num: UD-1
Year Installed: 1960
Tank Construction: 1/4 inches
Telephone: (415) 657-4500
Other Type: ADHESIVES MANUFACTUR

Facility ID: 689
Total Tanks: 23
Owner Address: 180 E. BROAD STREET
COLUMBUS, OH 43215
Owner Name: BORDEN INC.
Region: STATE
Tank Used for: WASTE

Tank Num: 13
Tank Capacity: 00003000
Type of Fuel: Not reported
Leak Detection: Visual
Contact Name: F. TEJERA
Facility Type: Other
Container Num: GG-61
Year Installed: 1983
Tank Construction: 4 inches
Telephone: (415) 657-4500
Other Type: ADHESIVES MANUFACTUR

Facility ID: 689
Total Tanks: 23
Owner Address: 180 E. BROAD STREET
COLUMBUS, OH 43215
Owner Name: BORDEN INC.
Region: STATE
Tank Used for: WASTE

Tank Num: 14
Tank Capacity: 00001850
Type of Fuel: Not reported
Leak Detection: Visual
Contact Name: F. TEJERA
Facility Type: Other
Container Num: AG-37
Year Installed: 1975
Tank Construction: 6 inches
Telephone: (415) 657-4500
Other Type: ADHESIVES MANUFACTUR

Facility ID: 689
Total Tanks: 23
Owner Name: BORDEN INC.
Region: STATE

BORDEN INC ADHESIVES & CHEM DIV (Continued) **1000186990**

Owner Address: 180 E. BROAD STREET
COLUMBUS, OH 43215
Tank Used for: WASTE
Tank Num: 15 Container Num: PR-4 (THRE
Tank Capacity: 00030000 Year Installed: 1975
Type of Fuel: Not reported Tank Construction: 10 inches
Leak Detection: Visual
Contact Name: F. TEJERA Telephone: (415) 657-4500
Facility Type: Other Other Type: ADHESIVES MANUFACTUR

Facility ID: 689 Owner Name: BORDEN INC.
Total Tanks: 23 Region: STATE
Owner Address: 180 E. BROAD STREET
COLUMBUS, OH 43215
Tank Used for: WASTE
Tank Num: 16 Container Num: PR-1 (TWO
Tank Capacity: 00030000 Year Installed: 1974
Type of Fuel: Not reported Tank Construction: 10 inches
Leak Detection: Visual
Contact Name: F. TEJERA Telephone: (415) 657-4500
Facility Type: Other Other Type: ADHESIVES MANUFACTUR

Facility ID: 689 Owner Name: BORDEN INC.
Total Tanks: 23 Region: STATE
Owner Address: 180 E. BROAD STREET
COLUMBUS, OH 43215
Tank Used for: WASTE
Tank Num: 17 Container Num: PR-2 (4 CO
Tank Capacity: 00160000 Year Installed: 1973
Type of Fuel: Not reported Tank Construction: 10 inches
Leak Detection: Not reported
Contact Name: F. TEJERA Telephone: (415) 657-4500
Facility Type: Other Other Type: ADHESIVES MANUFACTUR

Facility ID: 689 Owner Name: BORDEN INC.
Total Tanks: 23 Region: STATE
Owner Address: 180 E. BROAD STREET
COLUMBUS, OH 43215
Tank Used for: WASTE
Tank Num: 18 Container Num: STH-1
Tank Capacity: 00001400 Year Installed: 1960
Type of Fuel: Not reported Tank Construction: 6 inches
Leak Detection: Visual
Contact Name: F. TEJERA Telephone: (415) 657-4500
Facility Type: Other Other Type: ADHESIVES MANUFACTUR

Facility ID: 689 Owner Name: BORDEN INC.
Total Tanks: 23 Region: STATE
Owner Address: 180 E. BROAD STREET
COLUMBUS, OH 43215
Tank Used for: WASTE
Tank Num: 19 Container Num: SP-1
Tank Capacity: 00004100 Year Installed: 1960
Type of Fuel: Not reported Tank Construction: 6 inches
Leak Detection: Visual
Contact Name: F. TEJERA Telephone: (415) 657-4500
Facility Type: Other Other Type: ADHESIVES MANUFACTUR

BORDEN INC ADHESIVES & CHEM DIV (Continued) **1000186990**

Facility ID: 689
Total Tanks: 23
Owner Address: 180 E. BROAD STREET
COLUMBUS, OH 43215
Tank Used for: WASTE
Tank Num: 20
Tank Capacity: 00004300
Type of Fuel: Not reported
Leak Detection: Not reported
Contact Name: F. TEJERA
Facility Type: Other

Owner Name: BORDEN INC.
Region: STATE
Container Num: SU-1
Year Installed: 1960
Tank Construction: 6 inches
Telephone: (415) 657-4500
Other Type: ADHESIVES MANUFACTUR

Facility ID: 689
Total Tanks: 23
Owner Address: 180 E. BROAD STREET
COLUMBUS, OH 43215
Tank Used for: WASTE
Tank Num: 21
Tank Capacity: 00001900
Type of Fuel: Not reported
Leak Detection: Visual
Contact Name: F. TEJERA
Facility Type: Other

Owner Name: BORDEN INC.
Region: STATE
Container Num: SU-8
Year Installed: 1964
Tank Construction: 6 inches
Telephone: (415) 657-4500
Other Type: ADHESIVES MANUFACTUR

Facility ID: 689
Total Tanks: 23
Owner Address: 180 E. BROAD STREET
COLUMBUS, OH 43215
Tank Used for: WASTE
Tank Num: 22
Tank Capacity: 00000112
Type of Fuel: Not reported
Leak Detection: Visual
Contact Name: F. TEJERA
Facility Type: Other

Owner Name: BORDEN INC.
Region: STATE
Container Num: SPH-1
Year Installed: 1984
Tank Construction: 6 inches
Telephone: (415) 657-4500
Other Type: ADHESIVES MANUFACTUR

Facility ID: 689
Total Tanks: 23
Owner Address: 180 E. BROAD STREET
COLUMBUS, OH 43215
Tank Used for: WASTE
Tank Num: 23
Tank Capacity: 00001600
Type of Fuel: Not reported
Leak Detection: Visual
Contact Name: F. TEJERA
Facility Type: Other

Owner Name: BORDEN INC.
Region: STATE
Container Num: SF-1
Year Installed: 1973
Tank Construction: 8 inches
Telephone: (415) 657-4500
Other Type: ADHESIVES MANUFACTUR

SWEEPS:
Status : Not reported
Comp Number : 1692
Number : Not reported
Board Of Equalization : Not reported
Ref Date : Not reported
Act Date : Not reported
Created Date : Not reported
Tank Status : Not reported

BORDEN INC ADHESIVES & CHEM DIV (Continued) **1000186990**

Owner Tank Id :	Not reported
Swrcb Tank Id :	01-009-001692-000001
Actv Date :	Not reported
Capacity :	6000
Tank Use :	M.V. FUEL
Stg :	PRODUCT
Content :	DIESEL
Number Of Tanks :	1

G48
East
1/4-1/2
1768 ft.

Relative:
Higher

Actual:
20 ft.

BORDEN CHEMICAL — **FTTS** — **1008176001**
41100 BOYCE RD. — **N/A**
FREMONT, CA 94538

Site 12 of 22 in cluster G

FTTS Insp:

Region:	09
Inspected Date:	06/25/2001
Insp Number:	200106253099 1
Violation occurred:	No
Inspector:	JMORRIS
Investigation Type:	General Product Review
Facility Function:	Producer
Investig Reason:	Not reported
Legislation Code:	FIFRA

G49
East
1/4-1/2
1768 ft.

Relative:
Higher

Actual:
20 ft.

BORDEN PACKAGING & INDUSTRIAL — **SLIC** — **1005425482**
41100 BOYCE RD — **SSTS** — **N/A**
FREMONT, CA 94538

Site 13 of 22 in cluster G

SSTS:

Product:	FORMALDEHYDE SOLUTION 37
Status:	Active
Registration #:	008785CA 001
Report Year:	1996
Permit:	Registered
Product #:	00813300032
Product Type:	End-use blend, formulation, or concentrate
Product Class:	20
Product Use:	9
Market:	Marketed in the United States
Country:	Not reported
Region:	Not reported

Product:	FORMALDEHYDE SOLUTION 37
Status:	Active
Registration #:	008785CA 001
Report Year:	1997
Permit:	Registered
Product #:	00813300032
Product Type:	End-use blend, formulation, or concentrate
Product Class:	20
Product Use:	9
Market:	Marketed in the United States
Country:	Not reported
Region:	Not reported

BORDEN PACKAGING & INDUSTRIAL (Continued) **1005425482**

SLIC Region 2:
Facility ID: 01S0259
Region: 2
Facility Status: 5R
Date Closed: Not reported
Local Case #: Not reported
How Discovered : RBD
Leak Cause : Not reported
Leak Source : Not reported
Date Confirmed : Not reported
Date Prelim Site Assmnt Workplan Submitted :Not reported
Date Preliminary Site Assessment Began : Not reported
Date Pollution Characterization Began : Not reported
Date Remediation Plan Submitted : Not reported
Date Remedial Action Underway : Not reported
Date Post Remedial Action Monitoring Began :Not reported

G50
East
1/4-1/2
1768 ft.

Relative: Higher

Actual: 20 ft.

BORDEN INC-ADHESIVES & RESINS **TSCA** **1005926581**
41100 BOYCE RD **N/A**
FREMONT, CA 94538

Site 14 of 22 in cluster G

Click this hyperlink while viewing on your computer to access additional TSCA detail in the EDR Site Report.

G51
East
1/4-1/2
1768 ft.

Relative: Higher

Actual: 20 ft.

41100 BOYCE RD **ERNS** **99620475**
41100 BOYCE RD **N/A**
FREEMONT, CA 94538

Site 15 of 22 in cluster G

Click this hyperlink while viewing on your computer to access additional ERNS detail in the EDR Site Report.

G52
East
1/4-1/2
1768 ft.

Relative: Higher

Actual: 20 ft.

BORDEN CHEMICAL, INC **SSTS** **1005425476**
41100 BOYCE RD **N/A**
FREMONT, CA 94538

Site 16 of 22 in cluster G

SSTS:
Product: FORMALDEHYDE SOLUTION 37
Status: Not reported
Registration #: 008785CA 001
Report Year: 2000
Permit: Registered
Product #: 00813300032
Product Type: End-use blend, formulation, or concentrate
Product Class: Disinfectant, germicide, sanitizer
Product Use: All other products
Market: Marketed in the United States
Country: Not reported
Region: Not reported

BORDEN CHEMICAL, INC (Continued) **1005425476**

Product:	FORMALDEHYDE SOLUTION 37 (DISINFECTANT-UNCLASSIFIED)
Status:	Not reported
Registration #:	008785CA001
Report Year:	2003
Permit:	Registered
Product #:	00813300032
Product Type:	End-use blend, formulation, or concentrate
Product Class:	Disinfectant, germicide, sanitizer
Product Use:	All other products
Market:	Marketed in the United States
Country:	Not reported
Region:	09

Product:	FORMALDEHYDE SOLUTION 37
Status:	Active
Registration #:	008785CA 001
Report Year:	Not reported
Permit:	Registered
Product #:	00813300032
Product Type:	End-use blend, formulation, or concentrate
Product Class:	Disinfectant, germicide, sanitizer
Product Use:	All other products
Market:	Marketed in the United States
Country:	Not reported
Region:	Not reported

Product:	FORMALDEHYDE SOLUTION 37
Status:	Not reported
Registration #:	008785CA001
Report Year:	2001
Permit:	Registered
Product #:	00813300022
Product Type:	End-use blend, formulation, or concentrate
Product Class:	Disinfectant, germicide, sanitizer
Product Use:	All other products
Market:	Marketed in the United States
Country:	Not reported
Region:	09

Product:	FORMALDEHYDE SOLUTION 37
Status:	Not reported
Registration #:	008785CA 001
Report Year:	1999
Permit:	Registered
Product #:	00813300032
Product Type:	End-use blend, formulation, or concentrate
Product Class:	Disinfectant, germicide, sanitizer
Product Use:	All other products
Market:	Marketed in the United States
Country:	Not reported
Region:	Not reported

H53
NNW
1/4-1/2
1834 ft.

Relative:
Equal

Actual:
17 ft.

THOMAS MAINTENANCE & REPAIR
38811 CHERRY ST
NEWARK, CA 94560

HAZNET **S105725245**
N/A

Site 1 of 5 in cluster H

HAZNET:

Gepaid:	CAL000221511
TSD EPA ID:	Not reported
Gen County:	Alameda
Tsd County:	Santa Clara
Tons:	0.18
Facility Address 2:	Not reported
Waste Category:	Aqueous solution with 10% or more total organic residues
Disposal Method:	Recycler
Contact:	CRAIG THOMAS-OWNER
Telephone:	(510) 791-5479
Mailing Name:	Not reported
Mailing Address:	2843 SUNNYBANK LN HAYWARD, CA 94541
County	Not reported

Gepaid:	CAL000221511
TSD EPA ID:	Not reported
Gen County:	Alameda
Tsd County:	Los Angeles
Tons:	0.15
Facility Address 2:	Not reported
Waste Category:	Other organic solids
Disposal Method:	Disposal, Land Fill
Contact:	CRAIG THOMAS-OWNER
Telephone:	(510) 791-5479
Mailing Name:	Not reported
Mailing Address:	2843 SUNNYBANK LN HAYWARD, CA 94541
County	Not reported

H54
NW
1/4-1/2
1852 ft.

Relative:
Equal

Actual:
17 ft.

PETERBILT MOTORS
38801 CHERRY STREET
NEWARK, CA 94560

RCRA-SQG **1000214436**
FINDS **CAD009120734**
HAZNET
Cortese
RCRA-TSDF
CORRACTS
CERC-NFRAP
HIST UST
REF

Site 2 of 5 in cluster H

CERCLIS-NFRAP Classification Data:

Federal Facility:	Not a Federal Facility
Non NPL Code:	NFRAP
NPL Status:	Not on the NPL

CERCLIS-NFRAP Assessment History:

Assessment:	DISCOVERY	Completed:	01/01/1988
Assessment:	PRELIMINARY ASSESSMENT	Completed:	05/14/1990
Assessment:	ARCHIVE SITE	Completed:	05/14/1990

CORRACTS Data:

EPA Id:	CAD009120734
Region:	09
Area Name:	ENTIRE FACILITY
Actual Date:	04/16/1990

PETERBILT MOTORS (Continued) **1000214436**

Corrective Action: CA075ME - CA Prioritization, Facility or area was assigned a medium corrective action priority
2002 NAICS Title: Motor Vehicle Body Manufacturing
Motor Vehicle Body Manufacturing

RCRAInfo Corrective Action Summary:
Event: CA Prioritization, Facility or area was assigned a medium corrective action priority.
Event Date: 04/16/1990

RCRAInfo:
Owner: PETERBILT MOTORS COMPANY
(415) 796-2026
EPA ID: CAD009120734

Contact: Not reported

Classification: TSDF
TSDF Activities: Not reported

Violation Status: Violations exist

Regulation Violated: Not reported
Area of Violation: TSD-OTHER REQUIREMENTS
Date Violation Determined: 09/26/1989
Actual Date Achieved Compliance: 09/10/1990

Enforcement Action: INITIAL 3008(A) COMPLIANCE ORDER
Enforcement Action Date: 01/26/1990
Penalty Type: Not reported

There are 1 violation record(s) reported at this site:

Evaluation	Area of Violation	Date of Compliance
Compliance Evaluation Inspection	TSD-OTHER REQUIREMENTS	19900910

FINDS:
Other Pertinent Environmental Activity Identified at Site:
RESOURCE CONSERVATION AND RECOVERY ACT INFORMATION SYSTEM

REF:
Facility ID 01500034
Dtsc Region Code : 2
Region Code Definition : BERKELEY
County Code : 01
Site Name Under : Not reported
Current Status Date : 06081994
Current Status Code : REFRW
Current Status : PROPERTY/SITE REFERRED TO RWQCB
Lead Agency Code : RWQCB
Lead Agency : REGIONAL WATER QUALITY CONTROL BOARD
Site Type Code : Not reported
Site Type : N/A
National Priorities List : Not reported
Tier : Not reported
Source Of Funding Code : Not reported
Staff Member : Not reported
Supervisor : Not reported
Sic Code : 50
Sic Code Definition : WHOLESALE TRADE - DURABLE GOODS
Site Mitigatn & Brnflds Reuse Prog (SMBR) Code : NC

PETERBILT MOTORS (Continued) **1000214436**

SMBR Branch :	NORTH COAST
Regional Water Quality Control Board :	SF
RWQCB Definition :	SAN FRANCISCO BAY
Site Access Controlled :	Not reported
Listed In Haz Wst & Substncs Sites List (CORTESE):	Not reported
Date Hazard Ranked :	Not reported
GW Contamination Suspected :	Not reported
# Of Sources Contributing To Contamination :	0
Lat/Long :	0° 0′ 0″ / 0° 0′ 0″
Direction Lat :	Not reported
Direction Long :	Not reported
Lat/long Method :	Not reported
Entity Lat/long Coordinates Refer To :	Not reported
State Assembly Distt Code :	20
State Senate Distt Code :	10
Identifying Code:	HWIS
ID Value:	CAD086167384
Other ID Desc:	HWIS IDENTIFICATION CODE
Alternate Name(s):	PETERBUILT MOTORS
	PETERBILT MOTORS
Address(es) :	38801 CHERRY STREET
	NEWARK, CA 94560

Background Info : The Peterbilt Motors Site (Peterbilt/Site) operated a truck
Background Info : manufacturing facility from 1962 until October 1986. The Site's
Background Info : use prior to 1962 is unknown. The hazardous substances used and
Background Info : stored at the Site were: diesel fuel, gasoline, organic solvents,
Background Info : paints, and other organic chemicals. They were stored and/or
Background Info : treated in several areas of the facility: an underground storage
Background Info : tank (UST) area, an aboveground tank farm, four drum storage
Background Info : areas, a wastewater treatment plant including aboveground tanks,
Background Info : and a surface impoundment/waste evaporation pond area.
Background Info : Underground pipelines were used to transfer the hazardous
Background Info : substances between some of these areas. The manufacturing and
Background Info : waste management areas of the facility were closed by Peterbilt
Background Info : during the 1980s and early 1990s. The Site was used for office
Background Info : space, storage, warehousing, and as an engineering prototype test
Background Info : facility from 1986 to 1993. In 1994, property management and
Background Info : remediation responsibilities were transferred to Peterbuilt's
Background Info : parent company, PACCAR. PACCAR used the Site from 1993 to 1995
Background Info : primarily for warehousing and shipping. The Site was sold to
Background Info : Georgia-Pacific Corporation (GP) on December 11, 1995. GP
Background Info : currently uses the Site as a rail-to-truck wood products
Background Info : distribution facility.
Background Info : Not reported
Background Info : Site investigations were conducted at the Site between 1983 to
Background Info : 1995 and addressed six areas of potential concern: 1) the
Background Info : underground storage tank (UST) area, 2) the pipeline/utility
Background Info : conduit area, 3) the aboveground tankfarm/wastewater treatment
Background Info : plant area, 4) the hydraulic lift pit area, 5) the oil spill
Background Info : area, 6) the surface impoundment/waste evaporation ponds area.
Background Info : The six areas were individually remediated under the oversight
Background Info : of various state and local agencies, including Newark Fire
Background Info : Department, San Francisco Regional Water Quality Control Board,
Background Info : the Department of Health Services (DHS -precursor to the
Background Info : Department of Toxic Substances Control or DTSC), and the
Background Info : Alameda County Water District.

PETERBILT MOTORS (Continued) **1000214436**

Background Info : Not reported
Background Info : The SFRWQCB continues to act as lead agency and coordinates with
Background Info : the Alameda County Water District (ACWD) in overseeing
Background Info : groundwater is impacted with VOCs, BTEX, and TPH. The SFRWQCB
Background Info : adopted Order 97-114 (Order) on September 17, 1997 designating
Background Info : a groundwater containment zone.Groundwater monitoring is
Background Info : ongoing.

Facility Id :	01500034
AWP Activities Code :	1
DTSC Site Activity Code :	CERT
Activity Code Def:	CERTIFICATION
AWP Activity Id :	Not reported
Dt Activity Due For Completion :	Not reported
Revised Due Date :	Not reported
Date Activity Completed :	01011983
Est # Of Person-years To Complete :	0
Est. Size Of An Activity Code :	Not reported
Site Status When Activity Commitment Made :	REFRW
Status Code Definition :	PROPERTY/SITE REFERRED TO RWQCB
Cubic Yards Of Solids Removed At Completion :	0
Gallons Of Liquid Removed Upon Completion :	0
Cubic Yards Of Solids Treated Upon Completion :	0
Actvty Deleted Via Commitmnt/Completns Screen :	Not reported
Facility Id :	01500034
AWP Activities Code :	2
DTSC Site Activity Code :	SS
Activity Code Def:	SITE SCREENING
AWP Activity Id :	Not reported
Dt Activity Due For Completion :	Not reported
Revised Due Date :	Not reported
Date Activity Completed :	10151990
Est # Of Person-years To Complete :	0
Est. Size Of An Activity Code :	Not reported
Site Status When Activity Commitment Made :	REFRW
Status Code Definition :	PROPERTY/SITE REFERRED TO RWQCB
Cubic Yards Of Solids Removed At Completion :	0
Gallons Of Liquid Removed Upon Completion :	0
Cubic Yards Of Solids Treated Upon Completion :	0
Actvty Deleted Via Commitmnt/Completns Screen :	Not reported
Facility Id :	01500034
AWP Activities Code :	3
DTSC Site Activity Code :	DCERT
Activity Code Def:	DECERTIFIED
AWP Activity Id :	Not reported
Dt Activity Due For Completion :	Not reported
Revised Due Date :	Not reported
Date Activity Completed :	06081994
Est # Of Person-years To Complete :	0
Est. Size Of An Activity Code :	Not reported
Site Status When Activity Commitment Made :	REFRW
Status Code Definition :	PROPERTY/SITE REFERRED TO RWQCB
Cubic Yards Of Solids Removed At Completion :	0
Gallons Of Liquid Removed Upon Completion :	0
Cubic Yards Of Solids Treated Upon Completion :	0
Actvty Deleted Via Commitmnt/Completns Screen :	Not reported

Special Program Code: Not reported
Special Program : Not reported

PETERBILT MOTORS (Continued) **1000214436**

HAZNET:

Gepaid:	CAC002204441
TSD EPA ID:	CAL000190080
Gen County:	1
Tsd County:	San Joaquin
Tons:	1.2642
Facility Address 2:	Not reported
Waste Category:	Asbestos-containing waste
Disposal Method:	Disposal, Land Fill
Contact:	LEE NOBMANN
Telephone:	(000) 000-0000
Mailing Name:	Not reported
Mailing Address:	PO BOX 384 NEWARK, CA 94560
County	1

CORTESE:

Region:	CORTESE
Fac Address 2:	Not reported
Region:	CORTESE
Fac Address 2:	Not reported

UST HIST:

Facility ID:	21321	Owner Name:	PACCAR INTERNATIONAL, INC.
Total Tanks:	22	Region:	STATE
Owner Address:	777-106TH AVE. N.E. BELLEVUE, WA 98004		
Tank Used for:	PRODUCT		
Tank Num:	1	Container Num:	T1
Tank Capacity:	00002000	Year Installed:	1960
Type of Fuel:	REGULAR	Tank Construction:	Not Reported
Leak Detection:	GW Monitoring Well		
Contact Name:	DAVID HOVIND	Telephone:	(415) 790-4062
Facility Type:	Other	Other Type:	MANUFACTURER
Facility ID:	21321	Owner Name:	PACCAR INTERNATIONAL, INC.
Total Tanks:	22	Region:	STATE
Owner Address:	777-106TH AVE. N.E. BELLEVUE, WA 98004		
Tank Used for:	WASTE		
Tank Num:	2	Container Num:	T2
Tank Capacity:	00001000	Year Installed:	1960
Type of Fuel:	Not reported	Tank Construction:	Not Reported
Leak Detection:	GW Monitoring Well		
Contact Name:	DAVID HOVIND	Telephone:	(415) 790-4062
Facility Type:	Other	Other Type:	MANUFACTURER
Facility ID:	21321	Owner Name:	PACCAR INTERNATIONAL, INC.
Total Tanks:	22	Region:	STATE
Owner Address:	777-106TH AVE. N.E. BELLEVUE, WA 98004		
Tank Used for:	WASTE		
Tank Num:	3	Container Num:	T3
Tank Capacity:	00001000	Year Installed:	1960
Type of Fuel:	Not reported	Tank Construction:	Not Reported
Leak Detection:	GW Monitoring Well		
Contact Name:	DAVID HOVIND	Telephone:	(415) 790-4062

PETERBILT MOTORS (Continued) **1000214436**

Facility Type:	Other	Other Type:	MANUFACTURER
Facility ID:	21321	Owner Name:	PACCAR INTERNATIONAL, INC.
Total Tanks:	22	Region:	STATE
Owner Address:	777-106TH AVE. N.E. BELLEVUE, WA 98004		
Tank Used for:	WASTE		
Tank Num:	4	Container Num:	T4
Tank Capacity:	00008000	Year Installed:	1960
Type of Fuel:	Not reported	Tank Construction:	Not Reported
Leak Detection:	GW Monitoring Well		
Contact Name:	DAVID HOVIND	Telephone:	(415) 790-4062
Facility Type:	Other	Other Type:	MANUFACTURER
Facility ID:	21321	Owner Name:	PACCAR INTERNATIONAL, INC.
Total Tanks:	22	Region:	STATE
Owner Address:	777-106TH AVE. N.E. BELLEVUE, WA 98004		
Tank Used for:	PRODUCT		
Tank Num:	5	Container Num:	T5
Tank Capacity:	00006000	Year Installed:	1964
Type of Fuel:	Not reported	Tank Construction:	Not Reported
Leak Detection:	GW Monitoring Well		
Contact Name:	DAVID HOVIND	Telephone:	(415) 790-4062
Facility Type:	Other	Other Type:	MANUFACTURER
Facility ID:	21321	Owner Name:	PACCAR INTERNATIONAL, INC.
Total Tanks:	22	Region:	STATE
Owner Address:	777-106TH AVE. N.E. BELLEVUE, WA 98004		
Tank Used for:	PRODUCT		
Tank Num:	6	Container Num:	T6
Tank Capacity:	00006000	Year Installed:	1964
Type of Fuel:	Not reported	Tank Construction:	Not Reported
Leak Detection:	GW Monitoring Well		
Contact Name:	DAVID HOVIND	Telephone:	(415) 790-4062
Facility Type:	Other	Other Type:	MANUFACTURER
Facility ID:	21321	Owner Name:	PACCAR INTERNATIONAL, INC.
Total Tanks:	22	Region:	STATE
Owner Address:	777-106TH AVE. N.E. BELLEVUE, WA 98004		
Tank Used for:	PRODUCT		
Tank Num:	7	Container Num:	T7
Tank Capacity:	00005000	Year Installed:	1964
Type of Fuel:	Not reported	Tank Construction:	Not Reported
Leak Detection:	GW Monitoring Well		
Contact Name:	DAVID HOVIND	Telephone:	(415) 790-4062
Facility Type:	Other	Other Type:	MANUFACTURER
Facility ID:	21321	Owner Name:	PACCAR INTERNATIONAL, INC.
Total Tanks:	22	Region:	STATE
Owner Address:	777-106TH AVE. N.E. BELLEVUE, WA 98004		
Tank Used for:	WASTE		
Tank Num:	8	Container Num:	B8
Tank Capacity:	00000100	Year Installed:	1974

PETERBILT MOTORS (Continued) **1000214436**

Type of Fuel: WASTE OIL
Tank Construction: Not Reported
Leak Detection: None
Contact Name: DAVID HOVIND
Telephone: (415) 790-4062
Facility Type: Other
Other Type: MANUFACTURER

Facility ID: 21321
Owner Name: PACCAR INTERNATIONAL, INC.
Total Tanks: 22
Region: STATE
Owner Address: 777-106TH AVE. N.E.
BELLEVUE, WA 98004
Tank Used for: WASTE
Tank Num: 9
Container Num: T9
Tank Capacity: 00000000
Year Installed: Not reported
Type of Fuel: Not reported
Tank Construction: Not Reported
Leak Detection: None
Contact Name: DAVID HOVIND
Telephone: (415) 790-4062
Facility Type: Other
Other Type: MANUFACTURER

Facility ID: 21321
Owner Name: PACCAR INTERNATIONAL, INC.
Total Tanks: 22
Region: STATE
Owner Address: 777-106TH AVE. N.E.
BELLEVUE, WA 98004
Tank Used for: WASTE
Tank Num: 10
Container Num: T10
Tank Capacity: 00000478
Year Installed: 1974
Type of Fuel: Not reported
Tank Construction: 6 inches
Leak Detection: None
Contact Name: DAVID HOVIND
Telephone: (415) 790-4062
Facility Type: Other
Other Type: MANUFACTURER

Facility ID: 21321
Owner Name: PACCAR INTERNATIONAL, INC.
Total Tanks: 22
Region: STATE
Owner Address: 777-106TH AVE. N.E.
BELLEVUE, WA 98004
Tank Used for: WASTE
Tank Num: 11
Container Num: PB1
Tank Capacity: 00004188
Year Installed: 1960
Type of Fuel: Not reported
Tank Construction: Not Reported
Leak Detection: None
Contact Name: DAVID HOVIND
Telephone: (415) 790-4062
Facility Type: Other
Other Type: MANUFACTURER

Facility ID: 21321
Owner Name: PACCAR INTERNATIONAL, INC.
Total Tanks: 22
Region: STATE
Owner Address: 777-106TH AVE. N.E.
BELLEVUE, WA 98004
Tank Used for: WASTE
Tank Num: 12
Container Num: PB2
Tank Capacity: 00006912
Year Installed: 1972
Type of Fuel: Not reported
Tank Construction: 6 inches
Leak Detection: None
Contact Name: DAVID HOVIND
Telephone: (415) 790-4062
Facility Type: Other
Other Type: MANUFACTURER

Facility ID: 21321
Owner Name: PACCAR INTERNATIONAL, INC.
Total Tanks: 22
Region: STATE
Owner Address: 777-106TH AVE. N.E.
BELLEVUE, WA 98004

PETERBILT MOTORS (Continued) **1000214436**

Tank Used for: WASTE
Tank Num: 13 Container Num: PB-3
Tank Capacity: 00005684 Year Installed: 1982
Type of Fuel: Not reported Tank Construction: 6 inches
Leak Detection: None
Contact Name: DAVID HOVIND Telephone: (415) 790-4062
Facility Type: Other Other Type: MANUFACTURER

Facility ID: 21321 Owner Name: PACCAR INTERNATIONAL, INC.
Total Tanks: 22 Region: STATE
Owner Address: 777-106TH AVE. N.E.
BELLEVUE, WA 98004
Tank Used for: WASTE
Tank Num: 14 Container Num: PB-4
Tank Capacity: 00008616 Year Installed: 1960
Type of Fuel: Not reported Tank Construction: Not Reported
Leak Detection: None
Contact Name: DAVID HOVIND Telephone: (415) 790-4062
Facility Type: Other Other Type: MANUFACTURER

Facility ID: 21321 Owner Name: PACCAR INTERNATIONAL, INC.
Total Tanks: 22 Region: STATE
Owner Address: 777-106TH AVE. N.E.
BELLEVUE, WA 98004
Tank Used for: WASTE
Tank Num: 15 Container Num: PB5
Tank Capacity: 00008616 Year Installed: 1960
Type of Fuel: Not reported Tank Construction: Not Reported
Leak Detection: None
Contact Name: DAVID HOVIND Telephone: (415) 790-4062
Facility Type: Other Other Type: MANUFACTURER

Facility ID: 21321 Owner Name: PACCAR INTERNATIONAL, INC.
Total Tanks: 22 Region: STATE
Owner Address: 777-106TH AVE. N.E.
BELLEVUE, WA 98004
Tank Used for: WASTE
Tank Num: 16 Container Num: S1
Tank Capacity: 00000471 Year Installed: 1974
Type of Fuel: REGULAR Tank Construction: Not Reported
Leak Detection: None
Contact Name: DAVID HOVIND Telephone: (415) 790-4062
Facility Type: Other Other Type: MANUFACTURER

Facility ID: 21321 Owner Name: PACCAR INTERNATIONAL, INC.
Total Tanks: 22 Region: STATE
Owner Address: 777-106TH AVE. N.E.
BELLEVUE, WA 98004
Tank Used for: WASTE
Tank Num: 17 Container Num: S2
Tank Capacity: 00001144 Year Installed: 1980
Type of Fuel: Not reported Tank Construction: 4 inches
Leak Detection: None
Contact Name: DAVID HOVIND Telephone: (415) 790-4062
Facility Type: Other Other Type: MANUFACTURER

Facility ID: 21321 Owner Name: PACCAR INTERNATIONAL, INC.

PETERBILT MOTORS (Continued) **1000214436**

Total Tanks: 22
Owner Address: 777-106TH AVE. N.E.
BELLEVUE, WA 98004
Tank Used for: WASTE
Tank Num: 18
Tank Capacity: 00001316
Type of Fuel: Not reported
Leak Detection: None
Contact Name: DAVID HOVIND
Facility Type: Other
Region: STATE
Container Num: S3 (SERIES
Year Installed: 1974
Tank Construction: 6 inches
Telephone: (415) 790-4062
Other Type: MANUFACTURER

Facility ID: 21321
Total Tanks: 22
Owner Address: 777-106TH AVE. N.E.
BELLEVUE, WA 98004
Tank Used for: WASTE
Tank Num: 19
Tank Capacity: 00005980
Type of Fuel: Not reported
Leak Detection: None
Contact Name: DAVID HOVIND
Facility Type: Other
Owner Name: PACCAR INTERNATIONAL, INC.
Region: STATE
Container Num: S4 (SERIES
Year Installed: 1960
Tank Construction: Not Reported
Telephone: (415) 790-4062
Other Type: MANUFACTURER

Facility ID: 21321
Total Tanks: 22
Owner Address: 777-106TH AVE. N.E.
BELLEVUE, WA 98004
Tank Used for: WASTE
Tank Num: 20
Tank Capacity: 00000000
Type of Fuel: WASTE OIL
Leak Detection: None
Contact Name: DAVID HOVIND
Facility Type: Other
Owner Name: PACCAR INTERNATIONAL, INC.
Region: STATE
Container Num: S5
Year Installed: Not reported
Tank Construction: 4 inches
Telephone: (415) 790-4062
Other Type: MANUFACTURER

Facility ID: 21321
Total Tanks: 22
Owner Address: 777-106TH AVE. N.E.
BELLEVUE, WA 98004
Tank Used for: WASTE
Tank Num: 21
Tank Capacity: 00000000
Type of Fuel: Not reported
Leak Detection: None
Contact Name: DAVID HOVIND
Facility Type: Other
Owner Name: PACCAR INTERNATIONAL, INC.
Region: STATE
Container Num: S6
Year Installed: Not reported
Tank Construction: Not Reported
Telephone: (415) 790-4062
Other Type: MANUFACTURER

Facility ID: 21321
Total Tanks: 22
Owner Address: 777-106TH AVE. N.E.
BELLEVUE, WA 98004
Tank Used for: WASTE
Tank Num: 22
Tank Capacity: 00000261
Type of Fuel: Not reported
Leak Detection: None
Contact Name: DAVID HOVIND
Owner Name: PACCAR INTERNATIONAL, INC.
Region: STATE
Container Num: S7 (SERIES
Year Installed: 1974
Tank Construction: 4 inches
Telephone: (415) 790-4062

PETERBILT MOTORS (Continued) **1000214436**

Facility Type: Other Other Type: MANUFACTURER

H55
NW
1/4-1/2
1852 ft.

Relative:
Equal

Actual:
17 ft.

38801 CHERRY ST
38801 CHERRY ST
NEWARK, CA

ERNS **91235896**
N/A

Site 3 of 5 in cluster H

Click this hyperlink while viewing on your computer to access additional ERNS detail in the EDR Site Report.

H56
NW
1/4-1/2
1852 ft.

Relative:
Equal

Actual:
17 ft.

GEORGIA-PACIFIC - FORMER PETERBILT MOTOR CO
38801 CHERRY STREET
NEWARK, CA 94560

HAZNET **S103656699**
SLIC **N/A**

Site 4 of 5 in cluster H

HAZNET:

Gepaid:	CAD009120734
TSD EPA ID:	CAD059494310
Gen County:	1
Tsd County:	Santa Clara
Tons:	.2500
Facility Address 2:	Not reported
Waste Category:	Other organic solids
Disposal Method:	Transfer Station
Contact:	PACCAR INC
Telephone:	(206) 455-7400
Mailing Name:	Not reported
Mailing Address:	PO BOX 404 NEWARK, CA 94560 - 0404
County	1

Gepaid:	CAD009120734
TSD EPA ID:	CAD059494310
Gen County:	1
Tsd County:	Santa Clara
Tons:	.5000
Facility Address 2:	Not reported
Waste Category:	Unspecified oil-containing waste
Disposal Method:	Disposal, Other
Contact:	PACCAR INC
Telephone:	(206) 455-7400
Mailing Name:	Not reported
Mailing Address:	PO BOX 404 NEWARK, CA 94560 - 0404
County	1

Gepaid:	CAD009120734
TSD EPA ID:	CAD980887418
Gen County:	1
Tsd County:	1
Tons:	.1459
Facility Address 2:	Not reported
Waste Category:	Aqueous solution with less than 10% total organic residues
Disposal Method:	Transfer Station
Contact:	PACCAR INC
Telephone:	(206) 455-7400
Mailing Name:	Not reported

GEORGIA-PACIFIC - FORMER PETERBILT MOTOR CO (Continued) **S103656699**

Mailing Address: PO BOX 404
NEWARK, CA 94560 - 0404
County 1

CA STATE SLIC :

Global Id :	SL181271127
Region :	STATE
Assigned Name :	SLICSITE
Lead Agency Contact :	CHERIE MCCAULOU
Lead Agency :	SAN FRANCISCO BAY RWQCB (REGION 2)
Lead Agency Case Number :	01S0507
Responsible Party :	GEORGIA PACIFIC CORPORATION
Recent Dtw :	Not reported
Facility Status :	**Verification Monitoring Underway**
Substance Released :	Not reported

SLIC Region 2:

Facility ID:	01S0507
Region:	2
Facility Status:	8
Date Closed:	Not reported
Local Case #:	Not reported
How Discovered :	Not reported
Leak Cause :	Not reported
Leak Source :	Not reported
Date Confirmed :	Not reported
Date Prelim Site Assmnt Workplan Submitted :	Not reported
Date Preliminary Site Assessment Began :	Not reported
Date Pollution Characterization Began :	Not reported
Date Remediation Plan Submitted :	Not reported
Date Remedial Action Underway :	Not reported
Date Post Remedial Action Monitoring Began :	Not reported

H57 **38801 CHERRY ST** **ERNS** **91467234**
NW **38801 CHERRY ST** **N/A**
1/4-1/2 **NEWARK, CA 94560**
1852 ft.

Site 5 of 5 in cluster H

Relative:
Equal

Click this hyperlink while viewing on your computer to access additional ERNS detail in the EDR Site Report.

Actual:
17 ft.

G58 **HMIRS** **2000020539**
ESE **41099 BOYCE RD** **N/A**
1/4-1/2 **FREMONT, CA**
1897 ft.

Site 17 of 22 in cluster G

Relative:
Higher

Click this hyperlink while viewing on your computer to access additional HMIRS detail in the EDR Site Report.

Actual:
19 ft.

G59
ESE
1/4-1/2
1897 ft.

Relative:
Higher

Actual:
19 ft.

41099 BOYCE RD
FREMONT, CA 94538

HAZNET **S103991142**
CHMIRS **N/A**

Site 18 of 22 in cluster G

HAZNET:

Gepaid:	CAC000985712
TSD EPA ID:	CAD009452657
Gen County:	1
Tsd County:	San Mateo
Tons:	35.0791
Facility Address 2:	Not reported
Waste Category:	Off-specification, aged, or surplus organics
Disposal Method:	Disposal, Other
Contact:	CORP
Telephone:	(412) 734-8558
Mailing Name:	Not reported
Mailing Address:	41099 BOYCE RD FREMONT, CA 94538
County	1

CHMIRS:

OES Control Number:	99-3902
Extent of Release:	Not reported
Property Use:	Not reported
Incident Date:	Not reported
Date Completed: Not reported	
Time Completed :	Not reported
Agency Id Number :	Not reported
Agency Incident Number :	Not reported
OES Incident Number :	99-3902
Time Notified :	Not reported
Surrounding Area :	Not reported
Estimated Temperature :	Not reported
Property Management :	Not reported
More Than Two Substances Involved? :	Not reported
Special Studies 1 :	Not reported
Special Studies 2 :	Not reported
Special Studies 3 :	Not reported
Special Studies 4 :	Not reported
Special Studies 5 :	Not reported
Special Studies 6 :	Not reported
Resp Agncy Personel # Of Decontaminated :	Not reported
Others Number Of Decontaminated :	Not reported
Others Number Of Injuries :	Not reported
Others Number Of Fatalities :	Not reported
Vehicle Make/year :	Not reported
Vehicle License Number :	Not reported
Vehicle State :	Not reported
Vehicle Id Number :	Not reported
CA/DOT/PUC/ICC Number :	Not reported
Company Name :	Not reported
Reporting Officer Name/ID :	Not reported
Report Date :	Not reported
Comments :	Not reported
Facility Telephone Number :	Not reported
Waterway Involved :	No
Waterway :	Not reported
Spill Site :	Not reported

(Continued) **S103991142**

Cleanup By :	Contractor
Containment :	Not reported
What Happened :	Not reported
Type :	Not reported
Other :	Not reported
Substance :	Diesel fuel
Quantity Released :	
E Date :	Not reported
Contained :	Yes
Site Type :	Merchant/Business
Evacuations :	0
Num Of Injuries :	0
Num Of Fatalities :	0
Date/Time :	Not reported
Year :	1999
Agency :	Crown Cork and Seal
BBLS :	0
Cups :	0
CUFT :	0
Gallons :	100
Grams :	0
Pounds :	0
Liters :	0
Ounces :	0
Pints :	0
Quarts :	0
Sheen :	0
Tons :	0
Unknown :	0
Description :	Saddle tank ruptured on a big rig, allowing substance to escape.
Incident date :	9/11/199912:00:00 AM
Admin Agency :	Fremont City Fire Department
OES date :	Not reported
OES time :	Not reported
OES notification :	9/15/199912:14:19 PM
Amount :	Not reported

G60
ESE
1/4-1/2
1897 ft.

CROWN CORK & SEAL COMPANY, INC.
41099 BOYCE ROAD
FREMONT, CA 94538

SLIC S105937397
EMI N/A

Site 19 of 22 in cluster G

Relative:
Higher

Actual:
19 ft.

SLIC Region 2:

Facility ID:	Not reported
Region:	2
Facility Status:	Not reported
Date Closed:	Not reported
Local Case #:	Not reported
How Discovered :	Not reported
Leak Cause :	Not reported
Leak Source :	Not reported
Date Confirmed :	Not reported
Date Prelim Site Assmnt Workplan Submitted :	Not reported
Date Preliminary Site Assessment Began :	Not reported
Date Pollution Characterization Began :	Not reported
Date Remediation Plan Submitted :	Not reported
Date Remedial Action Underway :	Not reported
Date Post Remedial Action Monitoring Began :	Not reported

CROWN CORK & SEAL COMPANY, INC. (Continued) **S105937397**

EMISSIONS :

Year :	1987
Facility ID :	152
Air District Code :	BA
SIC Code :	3411
Air Basin :	SF
Air District Name :	BAY AREA AQMD
Community Health Air Pollution Info System :	Not reported
Consolidated Emission Reporting Rule :	Not reported
County Code :	1
County ID :	1
Total Organic Hydrocarbon Gases Tons/Yr:	55
Reactive Organic Gases Tons/Yr:	46
Carbon Monoxide Emissions Tons/Yr:	1
NOX - Oxides of Nitrogen Tons/Yr:	3
SOX - Oxides of Sulphur Tons/Yr:	0
Particulate Matter Tons/Yr :	5
Part. Matter 10 Micrometers and Smaller Tons/Yr :	4

Year :	1990
Facility ID :	152
Air District Code :	BA
SIC Code :	3411
Air Basin :	SF
Air District Name :	BAY AREA AQMD
Community Health Air Pollution Info System :	Not reported
Consolidated Emission Reporting Rule :	Not reported
County Code :	1
County ID :	1
Total Organic Hydrocarbon Gases Tons/Yr:	187
Reactive Organic Gases Tons/Yr:	178
Carbon Monoxide Emissions Tons/Yr:	1
NOX - Oxides of Nitrogen Tons/Yr:	4
SOX - Oxides of Sulphur Tons/Yr:	0
Particulate Matter Tons/Yr :	0
Part. Matter 10 Micrometers and Smaller Tons/Yr :	0

Year :	1995
Facility ID :	9814
Air District Code :	BA
SIC Code :	3411
Air Basin :	SF
Air District Name :	BAY AREA AQMD
Community Health Air Pollution Info System :	Not reported
Consolidated Emission Reporting Rule :	Not reported
County Code :	1
County ID :	1
Total Organic Hydrocarbon Gases Tons/Yr:	199
Reactive Organic Gases Tons/Yr:	188
Carbon Monoxide Emissions Tons/Yr:	1
NOX - Oxides of Nitrogen Tons/Yr:	2
SOX - Oxides of Sulphur Tons/Yr:	0
Particulate Matter Tons/Yr :	0
Part. Matter 10 Micrometers and Smaller Tons/Yr :	0

Year :	1996
Facility ID :	9814

CROWN CORK & SEAL COMPANY, INC. (Continued) **S105937397**

Air District Code :	BA
SIC Code :	3411
Air Basin :	SF
Air District Name :	BAY AREA AQMD
Community Health Air Pollution Info System :	Not reported
Consolidated Emission Reporting Rule :	Not reported
County Code :	1
County ID :	1
Total Organic Hydrocarbon Gases Tons/Yr:	165
Reactive Organic Gases Tons/Yr:	141
Carbon Monoxide Emissions Tons/Yr:	1
NOX - Oxides of Nitrogen Tons/Yr:	2
SOX - Oxides of Sulphur Tons/Yr:	0
Particulate Matter Tons/Yr :	0
Part. Matter 10 Micrometers and Smaller Tons/Yr :	0

Year :	1997
Facility ID :	9814
Air District Code :	BA
SIC Code :	3411
Air Basin :	SF
Air District Name :	BAY AREA AQMD
Community Health Air Pollution Info System :	Not reported
Consolidated Emission Reporting Rule :	Not reported
County Code :	1
County ID :	1
Total Organic Hydrocarbon Gases Tons/Yr:	145
Reactive Organic Gases Tons/Yr:	110
Carbon Monoxide Emissions Tons/Yr:	1
NOX - Oxides of Nitrogen Tons/Yr:	3
SOX - Oxides of Sulphur Tons/Yr:	0
Particulate Matter Tons/Yr :	0
Part. Matter 10 Micrometers and Smaller Tons/Yr :	0

Year :	1998
Facility ID :	9814
Air District Code :	BA
SIC Code :	3411
Air Basin :	SF
Air District Name :	BAY AREA AQMD
Community Health Air Pollution Info System :	Not reported
Consolidated Emission Reporting Rule :	Not reported
County Code :	1
County ID :	1
Total Organic Hydrocarbon Gases Tons/Yr:	101
Reactive Organic Gases Tons/Yr:	76
Carbon Monoxide Emissions Tons/Yr:	0
NOX - Oxides of Nitrogen Tons/Yr:	2
SOX - Oxides of Sulphur Tons/Yr:	0
Particulate Matter Tons/Yr :	0
Part. Matter 10 Micrometers and Smaller Tons/Yr :	0

Year :	1999
Facility ID :	9814
Air District Code :	BA
SIC Code :	3542
Air Basin :	SF

CROWN CORK & SEAL COMPANY, INC. (Continued) **S105937397**

Air District Name :	BAY AREA AQMD
Community Health Air Pollution Info System :	Not reported
Consolidated Emission Reporting Rule :	Not reported
County Code :	1
County ID :	1
Total Organic Hydrocarbon Gases Tons/Yr:	49
Reactive Organic Gases Tons/Yr:	48
Carbon Monoxide Emissions Tons/Yr:	0
NOX - Oxides of Nitrogen Tons/Yr:	0
SOX - Oxides of Sulphur Tons/Yr:	0
Particulate Matter Tons/Yr :	0
Part. Matter 10 Micrometers and Smaller Tons/Yr :	0

Year :	2000
Facility ID :	9814
Air District Code :	BA
SIC Code :	3542
Air Basin :	SF
Air District Name :	BAY AREA AQMD
Community Health Air Pollution Info System :	Not reported
Consolidated Emission Reporting Rule :	Not reported
County Code :	1
County ID :	1
Total Organic Hydrocarbon Gases Tons/Yr:	49
Reactive Organic Gases Tons/Yr:	48
Carbon Monoxide Emissions Tons/Yr:	0
NOX - Oxides of Nitrogen Tons/Yr:	0
SOX - Oxides of Sulphur Tons/Yr:	0
Particulate Matter Tons/Yr :	0
Part. Matter 10 Micrometers and Smaller Tons/Yr :	0

G61
ESE
1/4-1/2
1897 ft.

41099 BOYCE RD
FREMONT, CA

Site 20 of 22 in cluster G

Relative:
Higher

Actual:
19 ft.

Click this hyperlink while viewing on your computer to access additional HMIRS detail in the EDR Site Report.

HMIRS **2000020540**
N/A

G62
ESE
1/4-1/2
1897 ft.

CROWN CORK AND SEAL CO INC
41099 BOYCE RD
FREMONT, CA 94538

Site 21 of 22 in cluster G

Relative:
Higher

Actual:
19 ft.

FINDS **1000141313**
RCRA-LQG **CAD009226358**

CROWN CORK AND SEAL CO INC (Continued) **1000141313**

RCRAInfo:
Owner: NOT REQUIRED
(415) 555-1212
EPA ID: CAD009226358

Contact: Not reported

Classification: Large Quantity Generator
TSDF Activities: Not reported

Violation Status: No violations found

FINDS:
Other Pertinent Environmental Activity Identified at Site:
NATIONAL EMISSIONS INVENTORY
RESOURCE CONSERVATION AND RECOVERY ACT INFORMATION SYSTEM
TOXIC CHEMICAL RELEASE INVENTORY SYSTEM

G63
ESE
1/4-1/2
1897 ft.

Relative:
Higher

Actual:
19 ft.

CROWN CORK & SEAL
41099 BOYCE ROAD
FREMONT, CA 94538

HAZNET **S100582350**
SLIC **N/A**

Site 22 of 22 in cluster G

HAZNET:
Gepaid: CAD009226358
TSD EPA ID: CAD008364432
Gen County: 1
Tsd County: Los Angeles
Tons: 6.5052
Facility Address 2: Not reported
Waste Category: Aqueous solution with 10% or more total organic residues
Disposal Method: Recycler
Contact: CROWN CORK & SEAL CO
Telephone: (215) 698-5100
Mailing Name: Not reported
Mailing Address: 41099 BOYCE RD
FREMONT, CA 94538 - 2434
County 1

Gepaid: CAD009226358
TSD EPA ID: CAD008364432
Gen County: 1
Tsd County: Los Angeles
Tons: 8.5318
Facility Address 2: Not reported
Waste Category: Unspecified solvent mixture Waste
Disposal Method: Recycler
Contact: CROWN CORK & SEAL CO
Telephone: (215) 698-5100
Mailing Name: Not reported
Mailing Address: 41099 BOYCE RD
FREMONT, CA 94538 - 2434
County 1

CROWN CORK & SEAL (Continued) **S100582350**

Gepaid: CAD009226358
TSD EPA ID: CAD050806850
Gen County: 1
Tsd County: Los Angeles
Tons: .8890
Facility Address 2: Not reported
Waste Category: Other organic solids
Disposal Method: Transfer Station
Contact: CROWN CORK & SEAL CO
Telephone: (215) 698-5100
Mailing Name: Not reported
Mailing Address: 41099 BOYCE RD
FREMONT, CA 94538 - 2434
County 1

Gepaid: CAD009226358
TSD EPA ID: CAD050806850
Gen County: 1
Tsd County: Los Angeles
Tons: 1.2470
Facility Address 2: Not reported
Waste Category:
Disposal Method: Transfer Station
Contact: CROWN CORK & SEAL CO
Telephone: (215) 698-5100
Mailing Name: Not reported
Mailing Address: 41099 BOYCE RD
FREMONT, CA 94538 - 2434
County 1

Gepaid: CAD009226358
TSD EPA ID: CAD050806850
Gen County: 1
Tsd County: Los Angeles
Tons: 3.8454
Facility Address 2: Not reported
Waste Category: Off-specification, aged, or surplus organics
Disposal Method: Transfer Station
Contact: CROWN CORK & SEAL CO
Telephone: (215) 698-5100
Mailing Name: Not reported
Mailing Address: 41099 BOYCE RD
FREMONT, CA 94538 - 2434
County 1

Click this hyperlink while viewing on your computer to access 106 additional CA HAZNET record(s) in the EDR Site Report.

CA STATE SLIC :
Global Id : SL0600153608
Region : STATE
Assigned Name : SLICSITE
Lead Agency Contact : SELIM ZEYREK
Lead Agency : ALAMEDA COUNTY WATER DISTRICT
Lead Agency Case Number : 680
Responsible Party : Not reported
Recent Dtw : Not reported
Facility Status : Not reported

CROWN CORK & SEAL (Continued) **S100582350**

Substance Released : Not reported

Global Id : SL0600183196
Region : STATE
Assigned Name : SLICSITE
Lead Agency Contact : TED TRENHOLME
Lead Agency : ALAMEDA COUNTY WATER DISTRICT
Lead Agency Case Number : 651
Responsible Party : Not reported
Recent Dtw : Not reported
Facility Status : Case Closed
Substance Released : Not reported

SLIC Region 2:
Facility ID: Not reported
Region: 2
Facility Status: 9
Date Closed: Not reported
Local Case #: Not reported
How Discovered : Not reported
Leak Cause : Not reported
Leak Source : Not reported
Date Confirmed : Not reported
Date Prelim Site Assmnt Workplan Submitted :Not reported
Date Preliminary Site Assessment Began : Not reported
Date Pollution Characterization Began : Not reported
Date Remediation Plan Submitted : Not reported
Date Remedial Action Underway : Not reported
Date Post Remedial Action Monitoring Began :Not reported

I64
ENE
1/4-1/2
2003 ft.

Relative:
Higher

Actual:
24 ft.

PEP BOYS #829 **SLIC** **S106234838**
6010 STEVENSON BLVD **N/A**
FREMONT, CA 94538

Site 1 of 4 in cluster I

CA STATE SLIC :
Global Id : SL0600148521
Region : STATE
Assigned Name : SLICSITE
Lead Agency Contact : MIKEL HALLIWELL
Lead Agency : ALAMEDA COUNTY WATER DISTRICT
Lead Agency Case Number : 729
Responsible Party : Not reported
Recent Dtw : Not reported
Facility Status : Not reported
Substance Released : Not reported

SLIC Region 2:
Facility ID: Not reported
Region: 2
Facility Status: Not reported
Date Closed: Not reported
Local Case #: Not reported
How Discovered : Not reported
Leak Cause : Not reported
Leak Source : Not reported
Date Confirmed : Not reported
Date Prelim Site Assmnt Workplan Submitted :Not reported
Date Preliminary Site Assessment Began : Not reported

PEP BOYS #829 (Continued) **S106234838**

Date Pollution Characterization Began : Not reported
Date Remediation Plan Submitted : Not reported
Date Remedial Action Underway : Not reported
Date Post Remedial Action Monitoring Began : Not reported

I65 ENE 1/4-1/2 2003 ft. **THE PEP BOYS MANNY MOE & JACK #829** **HAZNET** **S103666435**
6010 STEVENSON BLVD **N/A**
FREMONT, CA 94539

Site 2 of 4 in cluster I

Relative: Higher

Actual: 24 ft.

HAZNET:

Gepaid:	CAL000114945
TSD EPA ID:	CAL000161743
Gen County:	1
Tsd County:	Santa Clara
Tons:	.2502
Facility Address 2:	Not reported
Waste Category:	Aqueous solution with 10% or more total organic residues
Disposal Method:	Transfer Station
Contact:	THE PEP BOYS MANNY MOE & JACK
Telephone:	(215) 227-9277
Mailing Name:	Not reported
Mailing Address:	3111 W ALLEGHENY AVE PHILADELPHIA, PA 19132 - 1116
County	1

Gepaid:	CAL000114945
TSD EPA ID:	CAL000161743
Gen County:	1
Tsd County:	Santa Clara
Tons:	2.5437
Facility Address 2:	Not reported
Waste Category:	Aqueous solution with 10% or more total organic residues
Disposal Method:	Transfer Station
Contact:	THE PEP BOYS MANNY MOE & JACK
Telephone:	(215) 227-9277
Mailing Name:	Not reported
Mailing Address:	3111 W ALLEGHENY AVE PHILADELPHIA, PA 19132 - 1116
County	1

Gepaid:	CAL000114945
TSD EPA ID:	CAL000161743
Gen County:	1
Tsd County:	Santa Clara
Tons:	0.4587
Facility Address 2:	Not reported
Waste Category:	Unspecified oil-containing waste
Disposal Method:	Transfer Station
Contact:	THE PEP BOYS MANNY MOE & JACK
Telephone:	(215) 227-9277
Mailing Name:	Not reported
Mailing Address:	3111 W ALLEGHENY AVE PHILADELPHIA, PA 19132 - 1116
County	1

THE PEP BOYS MANNY MOE & JACK #829 (Continued) **S103666435**

Gepaid:	CAL000114945
TSD EPA ID:	CAT080013352
Gen County:	1
Tsd County:	Los Angeles
Tons:	0.9674
Facility Address 2:	Not reported
Waste Category:	Waste oil and mixed oil
Disposal Method:	Recycler
Contact:	THE PEP BOYS MANNY MOE & JACK
Telephone:	(215) 227-9277
Mailing Name:	Not reported
Mailing Address:	3111 W ALLEGHENY AVE PHILADELPHIA, PA 19132 - 1116
County	1

Gepaid:	CAL000114945
TSD EPA ID:	CAT080013352
Gen County:	1
Tsd County:	Los Angeles
Tons:	0.834
Facility Address 2:	Not reported
Waste Category:	Oil/water separation sludge
Disposal Method:	Recycler
Contact:	THE PEP BOYS MANNY MOE & JACK
Telephone:	(215) 227-9277
Mailing Name:	Not reported
Mailing Address:	3111 W ALLEGHENY AVE PHILADELPHIA, PA 19132 - 1116
County	1

Click this hyperlink while viewing on your computer to access
16 additional CA HAZNET record(s) in the EDR Site Report.

I66
ENE
1/4-1/2
2029 ft.

SOBEX INC
6000 STEVENSON BLVD
FREMONT, CA 94538

RCRA-SQG **1000225749**
FINDS **CAD982399784**
CERC-NFRAP
REF

Site 3 of 4 in cluster I

Relative:
Higher

Actual:
24 ft.

CERCLIS-NFRAP Classification Data:

Federal Facility:	Not a Federal Facility
Non NPL Code:	NFRAP
NPL Status:	Not on the NPL

CERCLIS-NFRAP Assessment History:

Assessment:	DISCOVERY	Completed:	03/01/1988
Assessment:	PRELIMINARY ASSESSMENT	Completed:	09/01/1988
Assessment:	SITE INSPECTION	Completed:	01/28/1992
Assessment:	INTEGRATED ASSESSMENT	Completed:	07/12/1994
Assessment:	EXPANDED SITE INSPECTION	Completed:	07/12/1994
Assessment:	ARCHIVE SITE	Completed:	07/12/1994

SOBEX INC (Continued) **1000225749**

RCRAInfo:
Owner: 6000 S CORPORATION
(415) 555-1212
EPA ID: CAD982399784

Contact: Not reported

Classification: Small Quantity Generator
TSDF Activities: Not reported

Violation Status: No violations found

FINDS:
Other Pertinent Environmental Activity Identified at Site:
RESOURCE CONSERVATION AND RECOVERY ACT INFORMATION SYSTEM

REF:

Facility ID	01280082
Dtsc Region Code :	2
Region Code Definition :	BERKELEY
County Code :	01
Site Name Under :	Not reported
Current Status Date :	06101994
Current Status Code :	REFRW
Current Status :	PROPERTY/SITE REFERRED TO RWQCB
Lead Agency Code :	Not reported
Lead Agency :	N/A
Site Type Code :	Not reported
Site Type :	N/A
National Priorities List :	Not reported
Tier :	Not reported
Source Of Funding Code :	Not reported
Staff Member :	Not reported
Supervisor :	Not reported
Sic Code :	28
Sic Code Definition :	MANU - CHEMICALS & ALLIED PRODUCTS
Site Mitigatn & Brnflds Reuse Prog (SMBR) Code :	NC
SMBR Branch :	NORTH COAST
Regional Water Quality Control Board :	SF
RWQCB Definition :	SAN FRANCISCO BAY
Site Access Controlled :	U
Listed In Haz Wst & Substncs Sites List (CORTESE):	Not reported
Date Hazard Ranked :	Not reported
GW Contamination Suspected :	Not reported
# Of Sources Contributing To Contamination :	0
Lat/Long :	0° 0′ 0″ / 0° 0′ 0″
Direction Lat :	Not reported
Direction Long :	Not reported
Lat/long Method :	Not reported
Entity Lat/long Coordinates Refer To :	Not reported
State Assembly Distt Code :	20
State Senate Distt Code :	10
Identifying Code:	CSTAR
ID Value:	200227
Other ID Desc:	CALSTARS CODE
Identifying Code:	EPA
ID Value:	CAD982399784
Other ID Desc:	EPA IDENTIFICATION NUMBER

SOBEX INC (Continued) **1000225749**

Identifying Code:	SITES
ID Value:	52490013
Other ID Desc:	CALSITES ID NUMBER
Alternate Name(s):	CALIFORNIA OIL RECYCLERS D SOBEX COMPANY SOBEX INCORPORATED
Address(es) :	6000 STEVENSON BOULEVARD FREMONT, CA 94538
Background Info :	ongoing.

Facility Id :	01280082
AWP Activities Code :	1
DTSC Site Activity Code :	DISC
Activity Code Def:	DISCOVERY
AWP Activity Id :	Not reported
Dt Activity Due For Completion :	Not reported
Revised Due Date :	Not reported
Date Activity Completed :	08011983
Est # Of Person-years To Complete :	0
Est. Size Of An Activity Code :	Not reported
Site Status When Activity Commitment Made :	REFRW
Status Code Definition :	PROPERTY/SITE REFERRED TO RWQCB
Cubic Yards Of Solids Removed At Completion :	0
Gallons Of Liquid Removed Upon Completion :	0
Cubic Yards Of Solids Treated Upon Completion :	0
Actvty Deleted Via Commitmnt/Completns Screen :	Not reported
Facility Id :	01280082
AWP Activities Code :	2
DTSC Site Activity Code :	SS
Activity Code Def:	SITE SCREENING
AWP Activity Id :	Not reported
Dt Activity Due For Completion :	Not reported
Revised Due Date :	Not reported
Date Activity Completed :	10161987
Est # Of Person-years To Complete :	0
Est. Size Of An Activity Code :	Not reported
Site Status When Activity Commitment Made :	REFRW
Status Code Definition :	PROPERTY/SITE REFERRED TO RWQCB
Cubic Yards Of Solids Removed At Completion :	0
Gallons Of Liquid Removed Upon Completion :	0
Cubic Yards Of Solids Treated Upon Completion :	0
Actvty Deleted Via Commitmnt/Completns Screen :	Not reported
Special Program Code:	CERC2
Special Program :	CERCLA II
Comments Date :	01051988
Comments :	Records Search: RWQCB -- filed under Sobex. State Inspection: RWQCB sampled stormwater. Sample Results: 32 ppb PCBs. Department of Toxic Substances Control received Field Investigative Team report- Epa recommends higher priority for further site assessment 1-27-92. Preliminary assessment Done: Facility is part of a shopping complex, Sobex Warehouse still present. Though not active, facility may reactivate at anytime. Submitted to EPA: EPA recommends SI High based on historical use of PCB and large quantities of hazardous materials stored on site.

SOBEX INC (Continued) **1000225749**

Site hazard ranked with a score of 25.57.
Facility identified: Mr. Sobek illegally transported & disposed of hazardous waste at his ranch near Paskenta, Tehama County. Also, Violations on operators.
Site Screening Done: Site contaminated with PCBs. Owner is being prosecuted for illegally transporting hazardous waste from his Fremont facility and disposing of it at his ranch in Tehama County.
Records Search: Attorney General -- file copied.

I67 ENE 1/4-1/2 2029 ft. | **SIX THOUSAND (6000) S CORPORATION** | **Cortese** **S102008169**
6000 STEVENSON BLVD | **SLIC** **N/A**
FREMONT, CA 94538 | **CS**

Site 4 of 4 in cluster I

Relative: Higher

Actual: 24 ft.

Alameda County Contaminated Sites:
Record Id : RO0002786
PE : 5502
Status : No Action

CORTESE:
Region: CORTESE
Fac Address 2: 6000 STEVENSON BLVD

CA STATE SLIC :
Global Id : T0600101793
Region : STATE
Assigned Name : MAINSITE
Lead Agency Contact : MIKEL HALLIWELL
Lead Agency : ALAMEDA COUNTY WATER DISTRICT
Lead Agency Case Number : 237
Responsible Party : DALE SOBECK
Recent Dtw : Not reported
Facility Status : Regulatory Review
Substance Released : 8006619

SLIC Region 2:
Facility ID: 01-1937
Region: 2
Facility Status: 5C
Date Closed: Not reported
Local Case #: 0237
How Discovered : Tank Closure
Leak Cause : UNK
Leak Source : UNK
Date Confirmed : 4/1/1993
Date Prelim Site Assmnt Workplan Submitted :Not reported
Date Preliminary Site Assessment Began : Not reported
Date Pollution Characterization Began : 8/9/1994
Date Remediation Plan Submitted : Not reported
Date Remedial Action Underway : Not reported
Date Post Remedial Action Monitoring Began :Not reported

J68
SSE
1/4-1/2
2033 ft.

Relative:
Lower

Actual:
14 ft.

RELIANCE STEEL & ALUMINUM COMPANY
6850 STEVENSON BLVD
FREMONT, CA 94538

HAZNET **S104568977**
N/A

Site 1 of 3 in cluster J

HAZNET:

Gepaid:	CAC001490288
TSD EPA ID:	CAD009466392
Gen County:	1
Tsd County:	7
Tons:	6
Facility Address 2:	Not reported
Waste Category:	Other empty containers 30 gallons or more
Disposal Method:	Recycler
Contact:	RELIANCE STEEL & ALUMINUM CO.
Telephone:	(213) 582-2272
Mailing Name:	Not reported
Mailing Address:	2550 EAST 25TH STREET LOS ANGELES, CA 90058
County	1

J69
SSE
1/4-1/2
2033 ft.

Relative:
Lower

Actual:
14 ft.

RELIANCE STEEL AND ALUMINUM CO
6850 STEVENSON BLVD
FREMONT, CA 94538

RCRA-SQG **1001023157**
FINDS **CAR000005157**
HAZNET

Site 2 of 3 in cluster J

RCRAInfo:

Owner:	RELIANCE STEEL AND ALUMINUM CO (323) 582-2272
EPA ID:	CAR000005157
Contact:	DAVID HANNAH (323) 582-2272
Classification:	Small Quantity Generator
TSDF Activities:	Not reported
Violation Status:	No violations found

FINDS:

Other Pertinent Environmental Activity Identified at Site:
RESOURCE CONSERVATION AND RECOVERY ACT INFORMATION SYSTEM

HAZNET:

Gepaid:	CAR000005157
TSD EPA ID:	NE0981723513
Gen County:	1
Tsd County:	0
Tons:	.3000
Facility Address 2:	Not reported
Waste Category:	Contaminated soil from site clean-ups
Disposal Method:	Treatment, Incineration
Contact:	FERALLOY RELIANCE CORP
Telephone:	(510) 651-7444
Mailing Name:	Not reported
Mailing Address:	6850 STEVENSON FREMONT, CA 94538
County	1

Map ID Direction Distance Distance (ft.) Elevation	Site	Database(s)	EDR ID Number EPA ID Number
J70 SSE 1/4-1/2 2033 ft.	**FERALLOY RELIANCE STEEL COMPANY 6850 STEVENSON BLVD FREMONT, CA 94538**	**HAZNET Cortese SLIC CA FID UST SWEEPS UST**	**S101580501 N/A**

Site 3 of 3 in cluster J

Relative:
Lower

Actual:
14 ft.

HAZNET:

Gepaid:	CAL000051449
TSD EPA ID:	CAD980887418
Gen County:	1
Tsd County:	1
Tons:	.2293
Facility Address 2:	Not reported
Waste Category:	Waste oil and mixed oil
Disposal Method:	Recycler
Contact:	FERALLOY CORP. ARMANDO F.
Telephone:	(510) 651-7444
Mailing Name:	Not reported
Mailing Address:	936 PERFORMANCE DRIVE STOCKTON, CA 95206
County	1

Gepaid:	CAL000051449
TSD EPA ID:	CAD059494310
Gen County:	1
Tsd County:	Santa Clara
Tons:	2.2500
Facility Address 2:	Not reported
Waste Category:	Unspecified oil-containing waste
Disposal Method:	Disposal, Other
Contact:	FERALLOY CORP. ARMANDO F.
Telephone:	(510) 651-7444
Mailing Name:	Not reported
Mailing Address:	936 PERFORMANCE DRIVE STOCKTON, CA 95206
County	1

Gepaid:	CAL000051449
TSD EPA ID:	CAD059494310
Gen County:	1
Tsd County:	Santa Clara
Tons:	1.25
Facility Address 2:	Not reported
Waste Category:	Unspecified oil-containing waste
Disposal Method:	Transfer Station
Contact:	FERALLOY CORP. ARMANDO F.
Telephone:	(510) 651-7444
Mailing Name:	Not reported
Mailing Address:	936 PERFORMANCE DRIVE STOCKTON, CA 95206
County	1

FERALLOY RELIANCE STEEL COMPANY (Continued) **S101580501**

Gepaid: CAL000051449
TSD EPA ID: CAD982446874
Gen County: 1
Tsd County: Yolo
Tons: 0.3753
Facility Address 2: Not reported
Waste Category: Aqueous solution with less than 10% total organic residues
Disposal Method: Transfer Station
Contact: FERALLOY CORP. ARMANDO F.
Telephone: (510) 651-7444
Mailing Name: Not reported
Mailing Address: 936 PERFORMANCE DRIVE
STOCKTON, CA 95206
County 1

Gepaid: CAL000051449
TSD EPA ID: CAT080012602
Gen County: 1
Tsd County: Solano
Tons: 0.3127
Facility Address 2: Not reported
Waste Category: Unspecified oil-containing waste
Disposal Method: Transfer Station
Contact: FERALLOY CORP. ARMANDO F.
Telephone: (510) 651-7444
Mailing Name: Not reported
Mailing Address: 936 PERFORMANCE DRIVE
STOCKTON, CA 95206
County 1

Click this hyperlink while viewing on your computer to access
9 additional CA HAZNET record(s) in the EDR Site Report.

CORTESE:
Region: CORTESE
Fac Address 2: Not reported

FID:
Facility ID: 01003035 Regulate ID: Not reported
Reg By: Active Underground Storage Tank Location
Cortese Code: Not reported SIC Code: Not reported
Status: Active Facility Tel: Not reported
Mail To: Not reported
6850 STEVENSON BLVD
FREMONT, CA 94538
Contact: Not reported Contact Tel: Not reported
DUNs No: Not reported NPDES No: Not reported
Creation: 10/22/93 Modified: 00/00/00
EPA ID: Not reported
Comments: Not reported

CA STATE SLIC :
Global Id : T0600102269
Region : STATE
Assigned Name : MAINSITE
Lead Agency Contact : SELIM ZEYREK
Lead Agency : ALAMEDA COUNTY WATER DISTRICT
Lead Agency Case Number : 394
Responsible Party : Not reported

FERALLOY RELIANCE STEEL COMPANY (Continued) **S101580501**

Recent Dtw : Not reported
Facility Status : Case Closed
Substance Released : 8006619

SLIC Region 2:
Facility ID: 01-2461
Region: 2
Facility Status: 9
Date Closed: 7/8/2003
Local Case #: 0394
How Discovered : Tank Closure
Leak Cause : UNK
Leak Source : UNK
Date Confirmed : 2/9/1999
Date Prelim Site Assmnt Workplan Submitted :Not reported
Date Preliminary Site Assessment Began : Not reported
Date Pollution Characterization Began : Not reported
Date Remediation Plan Submitted : Not reported
Date Remedial Action Underway : Not reported
Date Post Remedial Action Monitoring Began :Not reported

SWEEPS:
Status : A
Comp Number : 438
Number : 9
Board Of Equalization : Not reported
Ref Date : 09-19-91
Act Date : 09-19-91
Created Date : 09-19-91
Tank Status : A
Owner Tank Id : 1
Swrcb Tank Id : 01-009-000438-000001
Actv Date : 09-19-91
Capacity : 12000
Tank Use : M.V. FUEL
Stg : P
Content : DIESEL
Number Of Tanks : 1

71
SSE
1/4-1/2
2091 ft.

6790 STEVENSON
NEWARK, CA 94560

CHMIRS **S100217783**
N/A

Relative:
Lower

Actual:
13 ft.

CHMIRS:
OES Control Number: 8908157
Extent of Release: Not reported
Property Use: Agricultural
Incident Date: 29-SEP-89
Date Completed: 29-SEP-89
Time Completed : 2015
Agency Id Number : 1070
Agency Incident Number : H90020
OES Incident Number : 8908157
Time Notified : 1340
Surrounding Area : 600
Estimated Temperature : 70
Property Management : P
More Than Two Substances Involved? : N
Special Studies 1 : Not reported

(Continued) **S100217783**

Special Studies 2 :	Not reported
Special Studies 3 :	Not reported
Special Studies 4 :	Not reported
Special Studies 5 :	Not reported
Special Studies 6 :	Not reported
Resp Agncy Personel # Of Decontaminated :	2
Others Number Of Decontaminated :	0
Others Number Of Injuries :	3
Others Number Of Fatalities :	0
Vehicle Make/year :	Not reported
Vehicle License Number :	Not reported
Vehicle State :	Not reported
Vehicle Id Number :	Not reported
CA/DOT/PUC/ICC Number :	Not reported
Company Name :	Not reported
Reporting Officer Name/ID :	CAPT. G. MUTO
Report Date :	29-SEP-89
Comments :	Not reported
Facility Telephone Number :	415 745-1140
Waterway Involved :	Not reported
Waterway :	Not reported
Spill Site :	Not reported
Cleanup By :	Not reported
Containment :	Not reported
What Happened :	Not reported
Type :	Not reported
Other :	Not reported
Substance :	Not Reported
E Date :	21-MAY-90
Contained :	Not reported
Site Type :	Not reported
Evacuations :	Not reported
Num Of Injuries :	Not reported
Num Of Fatalities :	Not reported
Date/Time :	Not reported
Year :	88-92
Agency :	Not reported
BBLS :	Not reported
Cups :	Not reported
CUFT :	Not reported
Gallons :	Not reported
Grams :	Not reported
Pounds :	Not reported
Liters :	Not reported
Ounces :	Not reported
Pints :	Not reported
Quarts :	Not reported
Sheen :	Not reported
Tons :	Not reported
Unknown :	Not reported
Description :	Not reported
Incident date :	Not reported
Admin Agency :	Not reported
OES date :	Not reported
OES time :	Not reported
OES notification :	Not reported
Amount :	Not reported

K72 SSE 1/4-1/2 2435 ft.

QUIKRETE NORTHERN CALIFORNIA
6950 STEVENSON BLVD
FREMONT, CA 94538

FINDS 1006826094
EMI 110013851484
CA WDS

Site 1 of 3 in cluster K

Relative: Lower

Actual: 12 ft.

FINDS:

Other Pertinent Environmental Activity Identified at Site:
NATIONAL EMISSIONS INVENTORY

WDS:

Facility ID:	San Francisco Bay 01I015986		
Facility Contact	ROBINSON, GREG	Facility Telephone	(510) 490-4670
SIC Code:	Not reported	SIC Code 2:	Not reported
Agency Name:	QUIKRETE NORTHERN CALIFORNIA		
Agency Address:	6950 Stevenson Blvd Fremont 94538 - 2485		
Agency Contact:	ROBINSON, GREG	Agency Phone:	Not reported
Design Flow:	Not reported	Baseline Flow:	Not reported

Facility Type: Industrial - Facility that treats and/or disposes of liquid or semisolid wastes from any servicing, producing, manufacturing or processing operation of whatever nature, including mining, gravel washing, geothermal operations, air conditioning, ship building and repairing, oil production, storage and disposal operations, water pumping.

Facility Status: Active - Any facility with a continuous or seasonal discharge that is under Waste Discharge Requirements.

Agency Type: Private

Waste Type: Not reported

Threat to Water: Minor Threat to Water Quality. A violation of a regional board order should cause a relatively minor impairment of beneficial uses compared to a major or minor threat. Not: All nurds without a TTWQ will be considered a minor threat to water quality unless coded at a higher Level. A Zero (0) may be used to code those NURDS that are found to represent no threat to water quality.

Complexity: Category C - Facilities having no waste treatment systems, such as cooling water dischargers or thosewho must comply through best management practices, facilities with passive waste treatment and disposal systems, such as septic systems with subsurface disposal, or dischargers having waste storage systems with land disposal such as dairy waste ponds.

Reclamation: Not reported

POTW: Not reported

NPDES Number: CAS000001 The 1st 2 characters designate the state. The remaining 7 are assigned by the Regional Board

Subregion: 2

EMISSIONS :

Year :	1999
Facility ID :	12001
Air District Code :	BA
SIC Code :	3270
Air Basin :	SF
Air District Name :	BAY AREA AQMD
Community Health Air Pollution Info System :	Not reported
Consolidated Emission Reporting Rule :	Not reported
County Code :	1
County ID :	1
Total Organic Hydrocarbon Gases Tons/Yr:	0
Reactive Organic Gases Tons/Yr:	0
Carbon Monoxide Emissions Tons/Yr:	0
NOX - Oxides of Nitrogen Tons/Yr:	0
SOX - Oxides of Sulphur Tons/Yr:	0
Particulate Matter Tons/Yr :	18

QUIKRETE NORTHERN CALIFORNIA (Continued) **1006826094**

Part. Matter 10 Micrometers and Smaller Tons/Yr : 9

Year :	2000
Facility ID :	12001
Air District Code :	BA
SIC Code :	3270
Air Basin :	SF
Air District Name :	BAY AREA AQMD
Community Health Air Pollution Info System :	Not reported
Consolidated Emission Reporting Rule :	Not reported
County Code :	1
County ID :	1
Total Organic Hydrocarbon Gases Tons/Yr:	0
Reactive Organic Gases Tons/Yr:	0
Carbon Monoxide Emissions Tons/Yr:	0
NOX - Oxides of Nitrogen Tons/Yr:	0
SOX - Oxides of Sulphur Tons/Yr:	0
Particulate Matter Tons/Yr :	18

Part. Matter 10 Micrometers and Smaller Tons/Yr : 9

Year :	2001
Facility ID :	12001
Air District Code :	BA
SIC Code :	3272
Air Basin :	SF
Air District Name :	BAY AREA AQMD
Community Health Air Pollution Info System :	Not reported
Consolidated Emission Reporting Rule :	Not reported
County Code :	1
County ID :	1
Total Organic Hydrocarbon Gases Tons/Yr:	0
Reactive Organic Gases Tons/Yr:	0
Carbon Monoxide Emissions Tons/Yr:	1
NOX - Oxides of Nitrogen Tons/Yr:	3
SOX - Oxides of Sulphur Tons/Yr:	0
Particulate Matter Tons/Yr :	8

Part. Matter 10 Micrometers and Smaller Tons/Yr : 4

Year :	2002
Facility ID :	12001
Air District Code :	BA
SIC Code :	3272
Air Basin :	SF
Air District Name :	BAY AREA AQMD
Community Health Air Pollution Info System :	Not reported
Consolidated Emission Reporting Rule :	Not reported
County Code :	1
County ID :	1
Total Organic Hydrocarbon Gases Tons/Yr:	0
Reactive Organic Gases Tons/Yr:	0
Carbon Monoxide Emissions Tons/Yr:	1
NOX - Oxides of Nitrogen Tons/Yr:	4
SOX - Oxides of Sulphur Tons/Yr:	0
Particulate Matter Tons/Yr :	8

Part. Matter 10 Micrometers and Smaller Tons/Yr : 4

Year : 2003

QUIKRETE NORTHERN CALIFORNIA (Continued) **1006826094**

Facility ID :	12001
Air District Code :	BA
SIC Code :	3272
Air Basin :	SF
Air District Name :	BAY AREA AQMD
Community Health Air Pollution Info System :	Not reported
Consolidated Emission Reporting Rule :	Not reported
County Code :	1
County ID :	1
Total Organic Hydrocarbon Gases Tons/Yr:	0
Reactive Organic Gases Tons/Yr:	0
Carbon Monoxide Emissions Tons/Yr:	1
NOX - Oxides of Nitrogen Tons/Yr:	4
SOX - Oxides of Sulphur Tons/Yr:	0
Particulate Matter Tons/Yr :	8
Part. Matter 10 Micrometers and Smaller Tons/Yr :	4

K73 **QUIKRETE** **UST** **U003782287**
SSE **6950 STEVENSON BLVD** **N/A**
1/4-1/2 **FREMONT, CA 94538**
2435 ft.

Site 2 of 3 in cluster K

Relative:
Lower

State UST:

Facility ID:	300792
Total Tanks:	Not reported
Region:	STATE
Local Agency:	Fremont, Alameda County

Actual:
12 ft.

K74 **QUIKRETE OF NORTHERN CALIFORNIA** **HAZNET** **S105724381**
SSE **6950 STEVENSON BLVD** **N/A**
1/4-1/2 **FREMONT, CA 94538**
2435 ft.

Site 3 of 3 in cluster K

Relative:
Lower

HAZNET:

Gepaid:	CAL000206600
TSD EPA ID:	Not reported
Gen County:	Alameda
Tsd County:	Santa Clara
Tons:	0.20
Facility Address 2:	Not reported
Waste Category:	Unspecified oil-containing waste
Disposal Method:	Transfer Station
Contact:	STEVE DELFINO/TRANS MGR/X164
Telephone:	(510) 490-4670
Mailing Name:	Not reported
Mailing Address:	6950 STEVENSON BLVD FREMONT, CA 94538
County	Not reported

Actual:
12 ft.

QUIKRETE OF NORTHERN CALIFORNIA (Continued) **S105724381**

Gepaid: CAL000206600
TSD EPA ID: Not reported
Gen County: Alameda
Tsd County: Alameda
Tons: 7.26
Facility Address 2: Not reported
Waste Category: Waste oil and mixed oil
Disposal Method: Recycler
Contact: STEVE DELFINO/TRANS MGR/X164
Telephone: (510) 490-4670
Mailing Name: Not reported
Mailing Address: 6950 STEVENSON BLVD
FREMONT, CA 94538
County Not reported

Gepaid: CAL000206600
TSD EPA ID: CAD059494310
Gen County: Alameda
Tsd County: Alameda
Tons: 0.1
Facility Address 2: Not reported
Waste Category: Unspecified oil-containing waste
Disposal Method: Disposal, Other
Contact: STEVE DELFINO/TRANS MGR/X164
Telephone: (510) 490-4670
Mailing Name: TRANSPORTATION MGR
Mailing Address: 6950 STEVENSON BLVD
FREMONT, CA 94538
County 1

Gepaid: CAL000206600
TSD EPA ID: CAD980887418
Gen County: Alameda
Tsd County: Alameda
Tons: 11.36
Facility Address 2: Not reported
Waste Category: Waste oil and mixed oil
Disposal Method: Recycler
Contact: STEVE DELFINO/TRANS MGR/X164
Telephone: (510) 490-4670
Mailing Name: TRANSPORTATION MGR
Mailing Address: 6950 STEVENSON BLVD
FREMONT, CA 94538
County 1

Gepaid: CAL000206600
TSD EPA ID: NVD980895338
Gen County: Alameda
Tsd County: Alameda
Tons: 0.3
Facility Address 2: Not reported
Waste Category: Unspecified oil-containing waste
Disposal Method: Disposal, Land Fill
Contact: STEVE DELFINO/TRANS MGR/X164
Telephone: (510) 490-4670
Mailing Name: TRANSPORTATION MGR
Mailing Address: 6950 STEVENSON BLVD
FREMONT, CA 94538

QUIKRETE OF NORTHERN CALIFORNIA (Continued) **S105724381**

County 1

Click this hyperlink while viewing on your computer to access
3 additional CA HAZNET record(s) in the EDR Site Report.

L75
NW
1/4-1/2
2451 ft.

Relative:
Equal

Actual:
17 ft.

LINCOLN PROPERTY COMPANY **HAZNET** **S103656592**
38507 CHERRY **N/A**
NEWARK, CA 94560

Site 1 of 7 in cluster L

HAZNET:

Gepaid:	CAC001263128
TSD EPA ID:	CAD000088252
Gen County:	1
Tsd County:	Los Angeles
Tons:	.4293
Facility Address 2:	Not reported
Waste Category:	Unspecified oil-containing waste
Disposal Method:	Transfer Station
Contact:	LINCOLN PROPERTY CO
Telephone:	(000) 000-0000
Mailing Name:	Not reported
Mailing Address:	101 LINCOLN CENTER DR FOSTER CITY, CA 94404
County	1

L76
NW
1/4-1/2
2455 ft.

Relative:
Equal

Actual:
17 ft.

PACCAR/LINCOLN **SLIC** **U001597768**
38505 CHERRY ST **HIST UST** **N/A**
NEWARK, CA 94560

Site 2 of 7 in cluster L

CA STATE SLIC :

Global Id :	SL0600113744
Region :	STATE
Assigned Name :	SLICSITE
Lead Agency Contact :	EILEEN CHEN
Lead Agency :	ALAMEDA COUNTY WATER DISTRICT
Lead Agency Case Number :	84
Responsible Party :	Not reported
Recent Dtw :	Not reported
Facility Status :	**Verification Monitoring Underway**
Substance Released :	TCE, TPHU

SLIC Region 2:

Facility ID:	Not reported
Region:	2
Facility Status:	8
Date Closed:	Not reported
Local Case #:	Not reported
How Discovered :	Not reported
Leak Cause :	Not reported
Leak Source :	Not reported
Date Confirmed :	Not reported
Date Prelim Site Assmnt Workplan Submitted :	Not reported
Date Preliminary Site Assessment Began :	Not reported
Date Pollution Characterization Began :	Not reported
Date Remediation Plan Submitted :	Not reported

PACCAR/LINCOLN (Continued) **U001597768**

Date Remedial Action Underway : Not reported
Date Post Remedial Action Monitoring Began :Not reported

UST HIST:

Facility ID:	42398	Owner Name:	PETERBUILT MOTORS (PACCAR WC)
Total Tanks:	2	Region:	STATE
Owner Address:	38801 CHERRY STREET NEWARK, CA 94560		
Tank Used for:	PRODUCT		
Tank Num:	1	Container Num:	1
Tank Capacity:	00008000	Year Installed:	Not reported
Type of Fuel:	REGULAR	Tank Construction:	Not Reported
Leak Detection:	Stock Inventor		
Contact Name:	JEFF COMSTOCK	Telephone:	(415) 797-6611
Facility Type:	Other	Other Type:	TRUCKING CO.

Facility ID:	42398	Owner Name:	PETERBUILT MOTORS (PACCAR WC)
Total Tanks:	2	Region:	STATE
Owner Address:	38801 CHERRY STREET NEWARK, CA 94560		
Tank Used for:	PRODUCT		
Tank Num:	2	Container Num:	2
Tank Capacity:	00008000	Year Installed:	Not reported
Type of Fuel:	DIESEL	Tank Construction:	Not Reported
Leak Detection:	Stock Inventor		
Contact Name:	JEFF COMSTOCK	Telephone:	(415) 797-6611
Facility Type:	Other	Other Type:	TRUCKING CO.

L77 **INTEGRATED PACKING & CRATING S** **FINDS 1006094505**
NW **38505 CHERRY STREET** **EMI 110002430441**
1/4-1/2 **NEWARK, CA 94560**
2455 ft.

Site 3 of 7 in cluster L

Relative:
Equal

Actual:
17 ft.

FINDS:
Other Pertinent Environmental Activity Identified at Site:
NATIONAL EMISSIONS INVENTORY

EMISSIONS :

Year :	1990
Facility ID :	5096
Air District Code :	BA
SIC Code :	2341
Air Basin :	SF
Air District Name :	BAY AREA AQMD
Community Health Air Pollution Info System :	Not reported
Consolidated Emission Reporting Rule :	Not reported
County Code :	1
County ID :	1
Total Organic Hydrocarbon Gases Tons/Yr:	0
Reactive Organic Gases Tons/Yr:	0
Carbon Monoxide Emissions Tons/Yr:	0
NOX - Oxides of Nitrogen Tons/Yr:	0
SOX - Oxides of Sulphur Tons/Yr:	0
Particulate Matter Tons/Yr :	0
Part. Matter 10 Micrometers and Smaller Tons/Yr :	0

Year :	1990
Facility ID :	3685
Air District Code :	BA

INTEGRATED PACKING & CRATING S (Continued) **1006094505**

SIC Code :	3442
Air Basin :	SF
Air District Name :	BAY AREA AQMD
Community Health Air Pollution Info System :	Not reported
Consolidated Emission Reporting Rule :	Not reported
County Code :	1
County ID :	1
Total Organic Hydrocarbon Gases Tons/Yr:	1
Reactive Organic Gases Tons/Yr:	1
Carbon Monoxide Emissions Tons/Yr:	0
NOX - Oxides of Nitrogen Tons/Yr:	0
SOX - Oxides of Sulphur Tons/Yr:	0
Particulate Matter Tons/Yr :	0
Part. Matter 10 Micrometers and Smaller Tons/Yr :	0

Year :	1993
Facility ID :	6465
Air District Code :	BA
SIC Code :	4783
Air Basin :	SF
Air District Name :	BAY AREA AQMD
Community Health Air Pollution Info System :	Not reported
Consolidated Emission Reporting Rule :	Not reported
County Code :	1
County ID :	1
Total Organic Hydrocarbon Gases Tons/Yr:	3
Reactive Organic Gases Tons/Yr:	2
Carbon Monoxide Emissions Tons/Yr:	0
NOX - Oxides of Nitrogen Tons/Yr:	0
SOX - Oxides of Sulphur Tons/Yr:	0
Particulate Matter Tons/Yr :	0
Part. Matter 10 Micrometers and Smaller Tons/Yr :	0

Year :	1995
Facility ID :	6465
Air District Code :	BA
SIC Code :	4783
Air Basin :	SF
Air District Name :	BAY AREA AQMD
Community Health Air Pollution Info System :	Not reported
Consolidated Emission Reporting Rule :	Not reported
County Code :	1
County ID :	1
Total Organic Hydrocarbon Gases Tons/Yr:	1
Reactive Organic Gases Tons/Yr:	1
Carbon Monoxide Emissions Tons/Yr:	0
NOX - Oxides of Nitrogen Tons/Yr:	0
SOX - Oxides of Sulphur Tons/Yr:	0
Particulate Matter Tons/Yr :	0
Part. Matter 10 Micrometers and Smaller Tons/Yr :	0

Year :	1995
Facility ID :	3685
Air District Code :	BA
SIC Code :	3442
Air Basin :	SF
Air District Name :	BAY AREA AQMD

INTEGRATED PACKING & CRATING S (Continued) **1006094505**

Community Health Air Pollution Info System : Not reported
Consolidated Emission Reporting Rule : Not reported
County Code : 1
County ID : 1
Total Organic Hydrocarbon Gases Tons/Yr: 2
Reactive Organic Gases Tons/Yr: 2
Carbon Monoxide Emissions Tons/Yr: 0
NOX - Oxides of Nitrogen Tons/Yr: 0
SOX - Oxides of Sulphur Tons/Yr: 0
Particulate Matter Tons/Yr : 0
Part. Matter 10 Micrometers and Smaller Tons/Yr : 0

Year : 1996
Facility ID : 6465
Air District Code : BA
SIC Code : 4783
Air Basin : SF
Air District Name : BAY AREA AQMD
Community Health Air Pollution Info System : Not reported
Consolidated Emission Reporting Rule : Not reported
County Code : 1
County ID : 1
Total Organic Hydrocarbon Gases Tons/Yr: 1
Reactive Organic Gases Tons/Yr: 1
Carbon Monoxide Emissions Tons/Yr: 0
NOX - Oxides of Nitrogen Tons/Yr: 0
SOX - Oxides of Sulphur Tons/Yr: 0
Particulate Matter Tons/Yr : 0
Part. Matter 10 Micrometers and Smaller Tons/Yr : 0

Year : 1996
Facility ID : 3685
Air District Code : BA
SIC Code : 3442
Air Basin : SF
Air District Name : BAY AREA AQMD
Community Health Air Pollution Info System : Not reported
Consolidated Emission Reporting Rule : Not reported
County Code : 1
County ID : 1
Total Organic Hydrocarbon Gases Tons/Yr: 0
Reactive Organic Gases Tons/Yr: 0
Carbon Monoxide Emissions Tons/Yr: 0
NOX - Oxides of Nitrogen Tons/Yr: 0
SOX - Oxides of Sulphur Tons/Yr: 0
Particulate Matter Tons/Yr : 0
Part. Matter 10 Micrometers and Smaller Tons/Yr : 0

Year : 1997
Facility ID : 6465
Air District Code : BA
SIC Code : 4783
Air Basin : SF
Air District Name : BAY AREA AQMD
Community Health Air Pollution Info System : Not reported
Consolidated Emission Reporting Rule : Not reported
County Code : 1

INTEGRATED PACKING & CRATING S (Continued) **1006094505**

County ID : 1
Total Organic Hydrocarbon Gases Tons/Yr: 3
Reactive Organic Gases Tons/Yr: 2
Carbon Monoxide Emissions Tons/Yr: 0
NOX - Oxides of Nitrogen Tons/Yr: 0
SOX - Oxides of Sulphur Tons/Yr: 0
Particulate Matter Tons/Yr : 0
Part. Matter 10 Micrometers and Smaller Tons/Yr : 0

Year : 1997
Facility ID : 3685
Air District Code : BA
SIC Code : 3442
Air Basin : SF
Air District Name : BAY AREA AQMD
Community Health Air Pollution Info System : Not reported
Consolidated Emission Reporting Rule : Not reported
County Code : 1
County ID : 1
Total Organic Hydrocarbon Gases Tons/Yr: 0
Reactive Organic Gases Tons/Yr: 0
Carbon Monoxide Emissions Tons/Yr: 0
NOX - Oxides of Nitrogen Tons/Yr: 0
SOX - Oxides of Sulphur Tons/Yr: 0
Particulate Matter Tons/Yr : 0
Part. Matter 10 Micrometers and Smaller Tons/Yr : 0

Year : 1998
Facility ID : 6465
Air District Code : BA
SIC Code : 4783
Air Basin : SF
Air District Name : BAY AREA AQMD
Community Health Air Pollution Info System : Not reported
Consolidated Emission Reporting Rule : Not reported
County Code : 1
County ID : 1
Total Organic Hydrocarbon Gases Tons/Yr: 1
Reactive Organic Gases Tons/Yr: 1
Carbon Monoxide Emissions Tons/Yr: 0
NOX - Oxides of Nitrogen Tons/Yr: 0
SOX - Oxides of Sulphur Tons/Yr: 0
Particulate Matter Tons/Yr : 0
Part. Matter 10 Micrometers and Smaller Tons/Yr : 0

L78 **EXPERTEES** **HAZNET** **S103963684**
NW **38505 CHERRY ST** **N/A**
1/4-1/2 **NEWARK, CA 94560**
2455 ft.

Site 4 of 7 in cluster L

Relative:
Equal

Actual:
17 ft.

EXPERTEES (Continued) **S103963684**

HAZNET:

Gepaid:	CAL000122613
TSD EPA ID:	CAD053044053
Gen County:	1
Tsd County:	1
Tons:	.2335
Facility Address 2:	Not reported
Waste Category:	Liquids with halogenated organic compounds > 1000 mg/l
Disposal Method:	Transfer Station
Contact:	JOHN PERRANDO
Telephone:	(000) 000-0000
Mailing Name:	Not reported
Mailing Address:	168 MEERNAA AVE. FAIRFAX, CA 94930
County	1

Gepaid:	CAL000122613
TSD EPA ID:	CAD070148432
Gen County:	1
Tsd County:	1
Tons:	.2293
Facility Address 2:	Not reported
Waste Category:	Photochemicals/photoprocessing waste
Disposal Method:	Recycler
Contact:	JOHN PERRANDO
Telephone:	(000) 000-0000
Mailing Name:	Not reported
Mailing Address:	168 MEERNAA AVE. FAIRFAX, CA 94930
County	1

Gepaid:	CAL000122613
TSD EPA ID:	CA0000084517
Gen County:	1
Tsd County:	Sacramento
Tons:	.0625
Facility Address 2:	Not reported
Waste Category:	Photochemicals/photoprocessing waste
Disposal Method:	Not reported
Contact:	JOHN PERRANDO
Telephone:	(000) 000-0000
Mailing Name:	Not reported
Mailing Address:	168 MEERNAA AVE. FAIRFAX, CA 94930
County	1

L79 **R&S MANUFACTURING INC** **HAZNET** **S103983396**
NW **38505 CHERRY ST** **N/A**
1/4-1/2 **NEWARK, CA 94560**
2455 ft.

Site 5 of 7 in cluster L

Relative:
Equal

Actual:
17 ft.

R&S MANUFACTURING INC (Continued) **S103983396**

HAZNET:

Gepaid:	CAL000091758
TSD EPA ID:	CAT080014079
Gen County:	1
Tsd County:	7
Tons:	1.1250
Facility Address 2:	Not reported
Waste Category:	Waste oil and mixed oil
Disposal Method:	Transfer Station
Contact:	R R SMITH/W P LAWRENCE
Telephone:	(510) 483-3710
Mailing Name:	Not reported
Mailing Address:	PO BOX 2737 UNION CITY, CA 94587 - 7737
County	1

Gepaid:	CAL000091758
TSD EPA ID:	CAT080014079
Gen County:	1
Tsd County:	7
Tons:	1.3000
Facility Address 2:	Not reported
Waste Category:	Waste oil and mixed oil
Disposal Method:	Transfer Station
Contact:	R R SMITH/W P LAWRENCE
Telephone:	(510) 483-3710
Mailing Name:	Not reported
Mailing Address:	PO BOX 2737 UNION CITY, CA 94587 - 7737
County	1

Gepaid:	CAL000091758
TSD EPA ID:	CAT080014079
Gen County:	1
Tsd County:	7
Tons:	.6675
Facility Address 2:	Not reported
Waste Category:	Waste oil and mixed oil
Disposal Method:	Transfer Station
Contact:	R R SMITH/W P LAWRENCE
Telephone:	(510) 483-3710
Mailing Name:	Not reported
Mailing Address:	PO BOX 2737 UNION CITY, CA 94587 - 7737
County	1

80
ENE
1/4-1/2
2529 ft.

Relative:
Higher

Actual:
25 ft.

DSL PRINTING **HAZNET** **S103961866**
40547 ENCYCLOPEDIA CR **N/A**
FREMONT, CA 94538

DSL PRINTING (Continued) **S103961866**

HAZNET:

Gepaid:	CAL000099222
TSD EPA ID:	CAL000082530
Gen County:	1
Tsd County:	Santa Clara
Tons:	.3753
Facility Address 2:	Not reported
Waste Category:	Photochemicals/photoprocessing waste
Disposal Method:	Treatment, Tank
Contact:	CORP
Telephone:	(000) 000-0000
Mailing Name:	Not reported
Mailing Address:	40547 ENCYCLOPEDIA CIR FREMONT, CA 94538
County	1

Gepaid:	CAL000099222
TSD EPA ID:	CAL000082530
Gen County:	1
Tsd County:	Santa Clara
Tons:	.4587
Facility Address 2:	Not reported
Waste Category:	Photochemicals/photoprocessing waste
Disposal Method:	Treatment, Tank
Contact:	CORP
Telephone:	(000) 000-0000
Mailing Name:	Not reported
Mailing Address:	40547 ENCYCLOPEDIA CIR FREMONT, CA 94538
County	1

Gepaid:	CAL000099222
TSD EPA ID:	CAL000082530
Gen County:	1
Tsd County:	Santa Clara
Tons:	.0000
Facility Address 2:	Not reported
Waste Category:	
Disposal Method:	Treatment, Tank
Contact:	CORP
Telephone:	(000) 000-0000
Mailing Name:	Not reported
Mailing Address:	40547 ENCYCLOPEDIA CIR FREMONT, CA 94538
County	1

Gepaid:	CAL000099222
TSD EPA ID:	CAL000082530
Gen County:	1
Tsd County:	Santa Clara
Tons:	.2501
Facility Address 2:	Not reported
Waste Category:	Photochemicals/photoprocessing waste
Disposal Method:	Treatment, Tank
Contact:	CORP
Telephone:	(000) 000-0000
Mailing Name:	Not reported
Mailing Address:	40547 ENCYCLOPEDIA CIR

DSL PRINTING (Continued) **S103961866**

FREMONT, CA 94538
County 1

Gepaid: CAL000099222
TSD EPA ID: CAL000082530
Gen County: 1
Tsd County: Santa Clara
Tons: .0000
Facility Address 2: Not reported
Waste Category:
Disposal Method: Treatment, Tank
Contact: CORP
Telephone: (000) 000-0000
Mailing Name: Not reported
Mailing Address: 40547 ENCYCLOPEDIA CIR
FREMONT, CA 94538
County 1

Click this hyperlink while viewing on your computer to access
1 additional CA HAZNET record(s) in the EDR Site Report.

M81 **RAYMOND HANDLING CONCEPTS CORP** **HAZNET** **S107148917**
ESE **41400 BOYCE RD** **N/A**
1/4-1/2 **FREMONT, CA 94538**
2545 ft.

Site 1 of 2 in cluster M

Relative:
Equal

Actual:
17 ft.

HAZNET:
Gepaid: CAL000269483
TSD EPA ID: NVD980895338
Gen County: Alameda
Tsd County: Alameda
Tons: 0.45
Facility Address 2: Not reported
Waste Category: Waste oil and mixed oil
Disposal Method: Disposal, Land Fill
Contact: DOUG ISAACSON SHOP FOREMAN
Telephone: (510) 745-7500
Mailing Name: Not reported
Mailing Address: 41400 BOYCE RD
FREMONT, CA 94538
County 1

Gepaid: CAL000269483
TSD EPA ID: NVD980895338
Gen County: Alameda
Tsd County: Alameda
Tons: 0.04
Facility Address 2: Not reported
Waste Category: Liquids with pH <UN-> 2
Disposal Method: Treatment, Tank
Contact: DOUG ISAACSON SHOP FOREMAN
Telephone: (510) 745-7500
Mailing Name: Not reported
Mailing Address: 41400 BOYCE RD
FREMONT, CA 94538
County 1

N82
NE
1/2-1
2655 ft.

Relative:
Higher

Actual:
26 ft.

CHEVRON STEVENSON
5895 STEVENSON BLVD.
NEWARK, CA 94560

UST **U003776643**
N/A

Site 1 of 2 in cluster N

State UST:

Facility ID:	01-008-005895
Total Tanks:	Not reported
Region:	STATE
Local Agency:	Newark, Alameda County

N83
NE
1/2-1
2655 ft.

Relative:
Higher

Actual:
26 ft.

CHEVRON STEVENSON
5895 STEVENSON BLVD
NEWARK, CA 94560

RCRA-SQG **1007569117**
CAR000155812

Site 2 of 2 in cluster N

RCRAInfo:

Owner:	JOE DANGTRAN
EPA ID:	CAR000155812
Contact:	JOE DANGTRAN 209-833-1822
Classification:	Small Quantity Generator
TSDF Activities:	Not reported
Violation Status:	No violations found

L84
NW
1/2-1
2672 ft.

Relative:
Equal

Actual:
17 ft.

THORO SYSTEM PRODUCTS
38403 CHERRY ST
NEWARK, CA 94560

HAZNET **U001597795**
LUST **N/A**
Cortese
HIST UST
CA WDS
CS

Site 6 of 7 in cluster L

State LUST:

Cross Street:	Not reported
Qty Leaked:	Not reported
Case Number	Not reported
Reg Board:	2
Chemical:	Mineral Spirits
Lead Agency:	Local Agency
Local Agency :	01099
Case Type:	Other ground water affected
Status:	**Case Closed**
Abate Method:	Excavate and Dispose - remove contaminated soil and dispose in approved site, Excavate and Treat - remove contaminated soil and treat (includes spreading or land farming), Remove Free Product - remove floating product from water table, Pump and Treat Ground Water - generally employed to remove dissolved contaminants, Enhanced Biodegradation - use of any available technology to promote bacterial decomposition of contaminants

Review Date:	Not reported	Confirm Leak:	Not reported
Workplan:	Not reported	Prelim Assess:	Not reported
Pollution Char:	Not reported	Remed Plan:	Not reported
Remed Action:	Not reported		
Monitoring:	Not reported		
Close Date:	1998-04-10 00:00:00		
Release Date:	Not reported		

THORO SYSTEM PRODUCTS (Continued) **U001597795**

Cleanup Fund Id : Not reported
Discover Date : Not reported
Enforcement Dt : Not reported
Enf Type: Not reported
Enter Date : Not reported
Funding: Federal Funds
Staff Initials: TT
How Discovered: Tank Closure
How Stopped: Not reported
Interim : Yes
Leak Cause: Structure Failure
Leak Source: Tank
MTBE Date : Not reported
Max MTBE GW : Not reported
MTBE Tested: Not Required to be Tested.
Priority: Not reported
Local Case # : 258
Beneficial: Not reported
Staff : CCM
GW Qualifier : Not reported
Max MTBE Soil : Not reported
Soil Qualifier : Not reported
Hydr Basin #: Niles Cone (2-9.01N)
Operator : Not reported
Oversight Prgm: LUST
Review Date : 1998-04-10 00:00:00
Stop Date : Not reported
Work Suspended :No
Responsible PartyBLANK RP
RP Address: Not reported
Global Id: T0600101360
Org Name: Not reported
Contact Person: Not reported
MTBE Conc: 0
Mtbe Fuel: 0
Water System Name: Not reported
Well Name: Not reported
Distance To Lust: 0
Waste Discharge Global ID: Not reported
Waste Disch Assigned Name: Not reported
Summary : SUMP, SUMP LIQUID (OIL,LATEX PAINT, SEDIMENT), & SLUDGE WASTE SLURRY. REMOVED. CC 4/10/98 PER RWQCB. CLOSED 4/10/98 PER RWQCB

LUST Region 2:
Region: 2
Case Number: 0258
Facility Id: 01-1473
Facility Status: Case Closed
How Discovered: TC
Leak Cause: Structure Failure
Leak Source: Tank
Oversight Program: LUST
Date Leak Confirmed: Not reported
Prelim. Site Assesment Wokplan Submitted: Not reported
Preliminary Site Assesment Began: Not reported
Pollution Characterization Began: 9/27/1989
Pollution Remediation Plan Submitted: Not reported
Date Remediation Action Underway: Not reported

THORO SYSTEM PRODUCTS (Continued) **U001597795**

Date Remediation Action Underway: Not reported

Alameda County Contaminated Sites:
Record Id : RO0002773
PE : 5502
Status : No Action

HAZNET:
Gepaid: CAL000221973
TSD EPA ID: Not reported
Gen County: Alameda
Tsd County: Alameda
Tons: 0.15
Facility Address 2: Not reported
Waste Category: Liquids with halogenated organic compounds > 1000 mg/l
Disposal Method: Transfer Station
Contact: GARY OBOSKY-PLANT MGR
Telephone: (510) 796-9911
Mailing Name: Not reported
Mailing Address: 38403 CHERRY ST
NEWARK, CA 94560
County Not reported

Gepaid: CAL000221973
TSD EPA ID: CA0000084517
Gen County: Alameda
Tsd County: Alameda
Tons: 0.22
Facility Address 2: Not reported
Waste Category: Aqueous solution with less than 10% total organic residues
Disposal Method: Transfer Station
Contact: RICHARD E. HALL/PLANT MANAGER
Telephone: (510) 796-9911
Mailing Name: Not reported
Mailing Address: 38403 CHERRY ST
NEWARK, CA 94560
County 1

Gepaid: CAL000221973
TSD EPA ID: Not reported
Gen County: Alameda
Tsd County: Alameda
Tons: 0.03
Facility Address 2: Not reported
Waste Category: Liquids with halogenated organic compounds > 1000 mg/l
Disposal Method: Transfer Station
Contact: GARY OBOSKY-PLANT MGR
Telephone: (510) 796-9911
Mailing Name: Not reported
Mailing Address: 38403 CHERRY ST
NEWARK, CA 94560
County Not reported

CORTESE:
Region: CORTESE
Fac Address 2: 38403 CHERRY ST

WDS:
Facility ID: San Francisco Bay 01I016163
Facility Contact GARY OBOSKY Facility Telephone (510) 796-9911

THORO SYSTEM PRODUCTS (Continued) **U001597795**

SIC Code: Not reported SIC Code 2: Not reported
Agency Name: DEGUSSA CONST CHEM OP INC
Agency Address: 889 Valley Park Dr S
Shakopee 55379 - 1854
Agency Contact: SCOTT SHINN Agency Phone: (952) 496-6005
Design Flow: Not reported Baseline Flow: Not reported
Facility Type: Industrial - Facility that treats and/or disposes of liquid or semisolid wastes from any servicing, producing, manufacturing or processing operation of whatever nature, including mining, gravel washing, geothermal operations, air conditioning, ship building and repairing, oil production, storage and disposal operations, water pumping.
Facility Status: Active - Any facility with a continuous or seasonal discharge that is under Waste Discharge Requirements.
Agency Type: Private
Waste Type: Not reported
Threat to Water: Minor Threat to Water Quality. A violation of a regional board order should cause a relatively minor impairment of beneficial uses compared to a major or minor threat. Not: All nurds without a TTWQ will be considered a minor threat to water quality unless coded at a higher Level. A Zero (0) may be used to code those NURDS that are found to represent no threat to water quality.
Complexity: Category C - Facilities having no waste treatment systems, such as cooling water dischargers or thosewho must comply through best management practices, facilities with passive waste treatment and disposal systems, such as septic systems with subsurface disposal, or dischargers having waste storage systems with land disposal such as dairy waste ponds.
Reclamation: Not reported
POTW: Not reported
NPDES Number: CAS000001 The 1st 2 characters designate the state. The remaining 7 are assigned by the Regional Board
Subregion: 2

UST HIST:
Facility ID: 54788 Owner Name: THORO SYSTEM PRODUCTS
Total Tanks: 1 Region: STATE
Owner Address: 7800 N.W. 38TH STREET
MIAMI, FL 33166
Tank Used for: PRODUCT
Tank Num: 1 Container Num: MS 001
Tank Capacity: 00008000 Year Installed: 1975
Type of Fuel: Not reported Tank Construction: Not Reported
Leak Detection: Visual, Stock Inventor, GW Monitoring Well, Pressure Test
Contact Name: DENNIS RITCHIE, PLANT MANAGER Telephone: (415) 796-9911
Facility Type: Other Other Type: MANUFACTURING

L85 **THORO SYSTEMS PRODUCTS NEWARK** **RCRA-SQG** **1000310580**
NW **38403 CHERRY ST** **FINDS** **CAD066572363**
1/2-1 **NEWARK, CA 94560** **RCRA-TSDF**
2672 ft. **WMUDS/SWAT**
CERC-NFRAP

Site 7 of 7 in cluster L

Relative: Equal

Actual: 17 ft.

CERCLIS-NFRAP Classification Data:
Federal Facility: Not a Federal Facility
Non NPL Code: NFRAP
NPL Status: Not on the NPL
CERCLIS-NFRAP Assessment History:
Assessment: DISCOVERY Completed: 08/24/1990
Assessment: PRELIMINARY ASSESSMENT Completed: 09/21/1993
Assessment: ARCHIVE SITE Completed: 09/21/1993
CERCLIS-NFRAP Alias Name(s):
STANDARD DRYWALLS PRODUCT

THORO SYSTEMS PRODUCTS NEWARK (Continued) **1000310580**

RCRAInfo:
Owner: THORO SYSTEM PRODUCTS INC
(415) 555-1212
EPA ID: CAD066572363

Contact: Not reported

Classification: TSDF
TSDF Activities: Not reported

Violation Status: No violations found

FINDS:
Other Pertinent Environmental Activity Identified at Site:
NATIONAL EMISSIONS INVENTORY
RESOURCE CONSERVATION AND RECOVERY ACT INFORMATION SYSTEM
TOXIC CHEMICAL RELEASE INVENTORY SYSTEM

WMUDS:

Region:	2
Date of Last Facility Edit:	Not reported
Last Facility Editors:	Not reported
Waste Discharge System ID:	2 010011NUR
Solid Waste Information ID:	Not reported
Waste Discharge System:	False
Solid Waste Assessment Test Program:	True
Facility Name:	Not reported
Toxic Pits Cleanup Act Program:	False
Resource Conservation Recovery Act Program:	False
Department of Defense:	False
Open to Public:	False
Number of WMUDS at Facility:	1
Facility Telephone:	Not reported
Primary Standard Industrial Classification:	Not reported
Secondary Standard Industrial Classification:	Not reported
Solid Waste Assessment Test Program Name:	Not reported
NPID:	Not reported
Tonnage:	0
Regional Board ID:	Not reported
Municipal Solid Waste:	False
Superorder:	False
Sub Chapter 15:	False
Reg. Board Project Officer:	UN1
Section Range:	Not reported
RCRA Facility:	Not reported
Waste Discharge Requirements:	Not reported
Base Meridian:	Not reported
Waste List:	False
Facility Description:	Not reported
Self-Monitoring Rept. Frequency:	Not reported

Threat to Water Quality:Not reported
Agency: Not reported
Address: Not reported
Department: Not reported
Contact: Not reported
Telephone: Not reported

THORO SYSTEMS PRODUCTS NEWARK (Continued) **1000310580**

Landowner: Not reported
Address: CA
Telephone: Not reported
Contact: Not reported

M86 ESE 1/2-1 2763 ft.

EXHIBIT GRP GILTSPUR
41480 BOYCE RD
FREMONT, CA 94538

RCRA-SQG 1000819139
FINDS CAD983651076
EMI

Site 2 of 2 in cluster M

Relative: Lower

Actual: 16 ft.

RCRAInfo:
Owner: DIAL CORP
(415) 440-8300
EPA ID: CAD983651076

Contact: RENE JANSEN
(510) 668-2752

Classification: Small Quantity Generator
TSDF Activities: Not reported

Violation Status: No violations found

FINDS:
Other Pertinent Environmental Activity Identified at Site:
NATIONAL EMISSIONS INVENTORY
RESOURCE CONSERVATION AND RECOVERY ACT INFORMATION SYSTEM

EMISSIONS :

Year :	1993
Facility ID :	8202
Air District Code :	BA
SIC Code :	7389
Air Basin :	SF
Air District Name :	BAY AREA AQMD
Community Health Air Pollution Info System :	Not reported
Consolidated Emission Reporting Rule :	Not reported
County Code :	1
County ID :	1
Total Organic Hydrocarbon Gases Tons/Yr:	1
Reactive Organic Gases Tons/Yr:	1
Carbon Monoxide Emissions Tons/Yr:	0
NOX - Oxides of Nitrogen Tons/Yr:	0
SOX - Oxides of Sulphur Tons/Yr:	0
Particulate Matter Tons/Yr :	0
Part. Matter 10 Micrometers and Smaller Tons/Yr :	0

Year :	1995
Facility ID :	8202
Air District Code :	BA
SIC Code :	7389
Air Basin :	SF
Air District Name :	BAY AREA AQMD
Community Health Air Pollution Info System :	Not reported
Consolidated Emission Reporting Rule :	Not reported
County Code :	1
County ID :	1
Total Organic Hydrocarbon Gases Tons/Yr:	0
Reactive Organic Gases Tons/Yr:	0

EXHIBIT GRP GILTSPUR (Continued) **1000819139**

Carbon Monoxide Emissions Tons/Yr: 0
NOX - Oxides of Nitrogen Tons/Yr: 0
SOX - Oxides of Sulphur Tons/Yr: 0
Particulate Matter Tons/Yr : 0
Part. Matter 10 Micrometers and Smaller Tons/Yr : 0

Year : 1996
Facility ID : 8202
Air District Code : BA
SIC Code : 7389
Air Basin : SF
Air District Name : BAY AREA AQMD
Community Health Air Pollution Info System : Not reported
Consolidated Emission Reporting Rule : Not reported
County Code : 1
County ID : 1
Total Organic Hydrocarbon Gases Tons/Yr: 0
Reactive Organic Gases Tons/Yr: 0
Carbon Monoxide Emissions Tons/Yr: 0
NOX - Oxides of Nitrogen Tons/Yr: 0
SOX - Oxides of Sulphur Tons/Yr: 0
Particulate Matter Tons/Yr : 0
Part. Matter 10 Micrometers and Smaller Tons/Yr : 0

Year : 1997
Facility ID : 8202
Air District Code : BA
SIC Code : 7389
Air Basin : SF
Air District Name : BAY AREA AQMD
Community Health Air Pollution Info System : Not reported
Consolidated Emission Reporting Rule : Not reported
County Code : 1
County ID : 1
Total Organic Hydrocarbon Gases Tons/Yr: 0
Reactive Organic Gases Tons/Yr: 0
Carbon Monoxide Emissions Tons/Yr: 0
NOX - Oxides of Nitrogen Tons/Yr: 0
SOX - Oxides of Sulphur Tons/Yr: 0
Particulate Matter Tons/Yr : 0
Part. Matter 10 Micrometers and Smaller Tons/Yr : 0

Year : 1998
Facility ID : 8202
Air District Code : BA
SIC Code : 7389
Air Basin : SF
Air District Name : BAY AREA AQMD
Community Health Air Pollution Info System : Not reported
Consolidated Emission Reporting Rule : Not reported
County Code : 1
County ID : 1
Total Organic Hydrocarbon Gases Tons/Yr: 0
Reactive Organic Gases Tons/Yr: 0
Carbon Monoxide Emissions Tons/Yr: 0
NOX - Oxides of Nitrogen Tons/Yr: 0
SOX - Oxides of Sulphur Tons/Yr: 0

EXHIBIT GRP GILTSPUR (Continued) **1000819139**

Particulate Matter Tons/Yr : 0
Part. Matter 10 Micrometers and Smaller Tons/Yr : 0

Year : 1999
Facility ID : 8202
Air District Code : BA
SIC Code : 7389
Air Basin : SF
Air District Name : BAY AREA AQMD
Community Health Air Pollution Info System : Not reported
Consolidated Emission Reporting Rule : Not reported
County Code : 1
County ID : 1
Total Organic Hydrocarbon Gases Tons/Yr: 0
Reactive Organic Gases Tons/Yr: 0
Carbon Monoxide Emissions Tons/Yr: 0
NOX - Oxides of Nitrogen Tons/Yr: 0
SOX - Oxides of Sulphur Tons/Yr: 0
Particulate Matter Tons/Yr : 0
Part. Matter 10 Micrometers and Smaller Tons/Yr : 0

Year : 2000
Facility ID : 8202
Air District Code : BA
SIC Code : 7389
Air Basin : SF
Air District Name : BAY AREA AQMD
Community Health Air Pollution Info System : Not reported
Consolidated Emission Reporting Rule : Not reported
County Code : 1
County ID : 1
Total Organic Hydrocarbon Gases Tons/Yr: 0
Reactive Organic Gases Tons/Yr: 0
Carbon Monoxide Emissions Tons/Yr: 0
NOX - Oxides of Nitrogen Tons/Yr: 0
SOX - Oxides of Sulphur Tons/Yr: 0
Particulate Matter Tons/Yr : 0
Part. Matter 10 Micrometers and Smaller Tons/Yr : 0

Year : 2001
Facility ID : 8202
Air District Code : BA
SIC Code : 7389
Air Basin : SF
Air District Name : BAY AREA AQMD
Community Health Air Pollution Info System : Not reported
Consolidated Emission Reporting Rule : Not reported
County Code : 1
County ID : 1
Total Organic Hydrocarbon Gases Tons/Yr: 0
Reactive Organic Gases Tons/Yr: 0
Carbon Monoxide Emissions Tons/Yr: 0
NOX - Oxides of Nitrogen Tons/Yr: 0
SOX - Oxides of Sulphur Tons/Yr: 0
Particulate Matter Tons/Yr : 0
Part. Matter 10 Micrometers and Smaller Tons/Yr : 0

O87
NW
1/2-1
3105 ft.

Relative:
Equal

Actual:
17 ft.

TNT INCORPORATED
38201 CHERRY ST
NEWARK, CA 94560

LUST **S100223563**
Cortese **N/A**

Site 1 of 7 in cluster O

State LUST:

Cross Street:	Not reported		
Qty Leaked:	Not reported		
Case Number	Not reported		
Reg Board:	2		
Chemical:	Diesel		
Lead Agency:	Local Agency		
Local Agency :	01099		
Case Type:	Other ground water affected		
Status:	**Case Closed**		
Abate Method:	Excavate and Dispose - remove contaminated soil and dispose in approved site, Excavate and Treat - remove contaminated soil and treat (includes spreading or land farming), Pump and Treat Ground Water - generally employed to remove dissolved contaminants		
Review Date:	Not reported	Confirm Leak:	Not reported
Workplan:	1989-06-09 00:00:00	Prelim Assess:	1989-06-09 00:00:00
Pollution Char:	Not reported	Remed Plan:	Not reported
Remed Action:	1993-10-27 00:00:00		
Monitoring:	Not reported		
Close Date:	1997-01-23 00:00:00		
Release Date:	Not reported		
Cleanup Fund Id :	Not reported		
Discover Date :	Not reported		
Enforcement Dt :	Not reported		
Enf Type:	Not reported		
Enter Date :	Not reported		
Funding:	Federal Funds		
Staff Initials:	SDI		
How Discovered:	Tank Closure		
How Stopped:	Not reported		
Interim :	Yes		
Leak Cause:	Structure Failure		
Leak Source:	Tank		
MTBE Date :	Not reported		
Max MTBE GW :	Not reported		
MTBE Tested:	Not Required to be Tested.		
Priority:	Not reported		
Local Case # :	254		
Beneficial:	Not reported		
Staff :	CCM		
GW Qualifier :	=		
Max MTBE Soil :	Not reported		
Soil Qualifier :	=		
Hydr Basin #:	Niles Cone (2-9.01N)		
Operator :	Not reported		
Oversight Prgm:	LUST		
Review Date :	Not reported		
Stop Date :	Not reported		
Work Suspended :	No		
Responsible Party	GEOFFREY MAVIS OR TRUSTEE		
RP Address:	233 WILSHIRE BLVD. SUITE 250		
Global Id:	T0600101372		
Org Name:	Not reported		

TNT INCORPORATED (Continued) **S100223563**

Contact Person: Not reported
MTBE Conc: 0
Mtbe Fuel: 0
Water System Name: Not reported
Well Name: Not reported
Distance To Lust: 0
Waste Discharge Global ID: Not reported
Waste Disch Assigned Name: Not reported
Summary : ACWD LETTER CITING 13267(B). CC 1/23/97

LUST Region 2:

Region:	2
Case Number:	0254
Facility Id:	01-1487
Facility Status:	Case Closed
How Discovered:	TC
Leak Cause:	Structure Failure
Leak Source:	Tank
Oversight Program:	LUST
Date Leak Confirmed:	Not reported
Prelim. Site Assesment Wokplan Submitted:	Not reported
Preliminary Site Assesment Began:	6/9/1989
Pollution Characterization Began:	3/20/1991
Pollution Remediation Plan Submitted:	Not reported
Date Remediation Action Underway:	10/27/1993
Date Remediation Action Underway:	Not reported

CORTESE:

Region:	CORTESE
Fac Address 2:	38201 CHERRY ST
Region:	CORTESE
Fac Address 2:	Not reported

O88 **DALLAS & MAVIS FORWARDING CO.** **HIST UST** **U001597764**
NW **38201 CHERRY ST** **N/A**
1/2-1 **NEWARK, CA 94560**
3105 ft.

Site 2 of 7 in cluster O

Relative: Equal

Actual: 17 ft.

UST HIST:

Facility ID:	16598	Owner Name:	JUPITER TRANSPORTATION COMPANY
Total Tanks:	2	Region:	STATE
Owner Address:	4314 39TH AVE KENOSHA, WI 53142		
Tank Used for:	PRODUCT		
Tank Num:	1	Container Num:	1
Tank Capacity:	00010000	Year Installed:	1960
Type of Fuel:	DIESEL	Tank Construction:	Not Reported
Leak Detection:	Visual, Stock Inventor		
Contact Name:	CAMERON D. CAMPBELL	Telephone:	(415) 792-3424
Facility Type:	Other	Other Type:	TRANSPORTATION

Facility ID:	16598	Owner Name:	JUPITER TRANSPORTATION COMPANY
Total Tanks:	2	Region:	STATE
Owner Address:	4314 39TH AVE KENOSHA, WI 53142		
Tank Used for:	PRODUCT		
Tank Num:	2	Container Num:	2
Tank Capacity:	00007500	Year Installed:	1960

DALLAS & MAVIS FORWARDING CO. (Continued) **U001597764**

Type of Fuel: PREMIUM
Tank Construction: Not Reported
Leak Detection: Visual, Stock Inventor
Contact Name: CAMERON D. CAMPBELL
Telephone: (415) 792-3424
Facility Type: Other
Other Type: TRANSPORTATION

O89
NW
1/2-1
3105 ft.

GEN MAR
38201 CHERRY ST
NEWARK, CA 94560

HIST UST **U001597772**
N/A

Site 3 of 7 in cluster O

Relative:
Equal

Actual:
17 ft.

UST HIST:

Facility ID: 48080
Owner Name: SCHIFFRAR INC DBA GEN MAR
Total Tanks: 2
Region: STATE
Owner Address: 38201 CHERRY ST.
NEWARK, CA 94560
Tank Used for: PRODUCT
Tank Num: 1
Container Num: ONE
Tank Capacity: 00001000
Year Installed: Not reported
Type of Fuel: DIESEL
Tank Construction: Not Reported
Leak Detection: None
Contact Name: ARTHUR SHIFFRAR
Telephone: (415) 797-5105
Facility Type: Other
Other Type: MANUFACTUR

Facility ID: 48080
Owner Name: SCHIFFRAR INC DBA GEN MAR
Total Tanks: 2
Region: STATE
Owner Address: 38201 CHERRY ST.
NEWARK, CA 94560
Tank Used for: PRODUCT
Tank Num: 2
Container Num: TWO
Tank Capacity: 00000350
Year Installed: Not reported
Type of Fuel: Not reported
Tank Construction: Not Reported
Leak Detection: None
Contact Name: ARTHUR SHIFFRAR
Telephone: (415) 797-5105
Facility Type: Other
Other Type: MANUFACTUR

P90
ENE
1/2-1
3130 ft.

PLEXUS CORP FCA
40675 ENCYCLOPEDIA CIRCLE
FREMONT, CA 94538

RCRA-SQG **1007569192**
CAR000156984

Site 1 of 2 in cluster P

Relative:
Higher

Actual:
26 ft.

RCRAInfo:

Owner: PLEXUS CORP
EPA ID: CAR000156984
Contact: WILLIAM GOODING
920-751-3607
Classification: Small Quantity Generator
TSDF Activities: Not reported

PLEXUS CORP FCA (Continued) **1007569192**

Violation Status: No violations found

---

91 ESE 1/2-1 3171 ft. **FREMONT RECYCLING AND TRANSFER STATION** **SWF/LF** **S106900223**
491149 BOYCE ROAD **N/A**
FREMONT, CA

Relative: Lower

Actual: 14 ft.

LF:
Facility ID: 01-AA-0297 Operator: BLT Enterprises of Fremont, Inc.
Operator Addr: Shawn Guttersen V.P.
501 Spectrum Circle
Oxnard, CA 93030
Date: Not reported
Address: Not reported
Prep By: Not reported
DOHS Number: Not reported
CUP Number: Not reported
CIWMB: Not reported
Activity: Large Volume Transfer/Proc Facility
Operator's Status: Planned
Owner: BLT Enterprises of Fremont, Inc.
Facility Phone 2 : Not reported
Owner Address: Shawn Guttersen V.P.
501 Spectrum Circle
Oxnard, CA 93030
Operator Phone: (916) 379-0500 Owner Telephone: (916) 379-0500
Regulation Status:Proposed Region: STATE
Location: Not reported
Parcel Num: Not reported
Parcel Num 2 : Not reported
Land Use: Not reported
Sig. Change Since Last Visit: Not reported
Site Size: Not reported
Other Observations: Not reported
Issue And Observations: Not reported
Recommendations / Follow Up: Not reported
Program Type: Not reported
Public Notice: Not reported
PERMTIER: Not reported
Lat/Long: 37.50955 / -121.98976 Permit Date: 8/23/2005
Accepted Waste: Construction/demolition,Food Wastes,Green Materials,Inert,Mixed municipal,Other hazardous,Tires
Restrictions:

Status : Not reported Swisnumber : Not reported
Site Type : Not reported Aka : Not reported
Type Of Waste : Not reported Disposal Area : Not reported
SWFP Date : Not reported WDR Number : Not reported
Dates Operation : Not reported Closure Approve : Not reported
Dt Of Field Units : Not reported Surface Condition : Not reported
Lea Date : Not reported Reassess Site : Not reported
Leachate : Not reported Emrgncy Response Not reported
Landfill Gas : Not reported
Priority For Site Assessment : Not reported
Other Recommendation : Not reported
Explanation: Not Reported
No Further Action: Not Reported
Permitted Throughput with Units: 2400

FREMONT RECYCLING AND TRANSFER STATION (Continued) **S106900223**

Actual Throughput with Units: Tons/day
Actual Capacity with Units: Not reported
Permitted Capacity with Units: Not reported
Remaining Capacity with Units: Not reported
Permitted Total Acreage: 14
Remaining Capacity : Not reported
Fill Area: Not reported
Landuse Name: Not reported
Permit Status: Permitted
Unit Number: 01
Closure Type: Not reported
Year Opened: Not reported
Inspec Frequency : None
GIS Source: Map
Category: Transfer/Processing
Closure Date: / /
Disposal Acreage: Not reported
Year Closed: Not reported
Last Waste Tire Inspection Count : Not reported
Last Waste Tire Inspection Date: Not reported
Original Waste Tire Count: Not reported
Original Waste Tire Count Date: Not reported
Type Of Refuse: Not reported
Avg Depth Of Fill: Not reported
Addtl Expansion Area: Not reported
Site Description: Not Reported

P92
ENE
1/2-1
3322 ft.

CDS ENGINEERING LLC
40725 ENCYCLOPEDIA CIR
FREMONT, CA 94538

RCRA-LQG **1008879910**
CAR000167734

Site 2 of 2 in cluster P

Relative:
Higher

Actual:
25 ft.

RCRAInfo:
Owner: CDS ENGINEERING LLC
EPA ID: CAR000167734
Contact: KAREN DYER
510-979-7686
Classification: Large Quantity Generator
TSDF Activities: Not reported
Violation Status: No violations found

O93
NW
1/2-1
3361 ft.

INTERNATIONAL PAPER COMPANY
38083 CHERRY ST
NEWARK, CA 94560

HAZNET **S102431677**
Cortese **N/A**
SLIC

Site 4 of 7 in cluster O

Relative:
Equal

Actual:
17 ft.

HAZNET:
Gepaid: CAD045291192
TSD EPA ID: CAL000027741
Gen County: 1
Tsd County: 5
Tons: 22.7556
Facility Address 2: Not reported
Waste Category: Asbestos-containing waste
Disposal Method: Disposal, Land Fill
Contact: INTERNATIONAL PAPER COMPANY
Telephone: (000) 000-0000
Mailing Name: Not reported
Mailing Address: 38083 CHERRY ST
NEWARK, CA 94560

INTERNATIONAL PAPER COMPANY (Continued) **S102431677**

County 1

Gepaid: CAD045291192
TSD EPA ID: CAT080031628
Gen County: 1
Tsd County: Kern
Tons: 1.0842
Facility Address 2: Not reported
Waste Category: Waste oil and mixed oil
Disposal Method: Recycler
Contact: INTERNATIONAL PAPER COMPANY
Telephone: (000) 000-0000
Mailing Name: Not reported
Mailing Address: 38083 CHERRY ST
NEWARK, CA 94560

County 1

Gepaid: CAD045291192
TSD EPA ID: MOD981505555
Gen County: 1
Tsd County: 99
Tons: 3.5440
Facility Address 2: Not reported
Waste Category: Unspecified organic liquid mixture
Disposal Method: Not reported
Contact: INTERNATIONAL PAPER COMPANY
Telephone: (000) 000-0000
Mailing Name: Not reported
Mailing Address: 38083 CHERRY ST
NEWARK, CA 94560

County 1

Gepaid: CAD045291192
TSD EPA ID: CAD009452657
Gen County: 1
Tsd County: San Mateo
Tons: .6650
Facility Address 2: Not reported
Waste Category: Photochemicals/photoprocessing waste
Disposal Method: Recycler
Contact: INTERNATIONAL PAPER COMPANY
Telephone: (000) 000-0000
Mailing Name: Not reported
Mailing Address: 38083 CHERRY ST
NEWARK, CA 94560

County 1

Gepaid: CAD045291192
TSD EPA ID: CAD009452657
Gen County: 1
Tsd County: San Mateo
Tons: .1550
Facility Address 2: Not reported
Waste Category: Laboratory waste chemicals
Disposal Method: Recycler
Contact: INTERNATIONAL PAPER COMPANY
Telephone: (000) 000-0000
Mailing Name: Not reported
Mailing Address: 38083 CHERRY ST

INTERNATIONAL PAPER COMPANY (Continued) **S102431677**

NEWARK, CA 94560
County 1

Click this hyperlink while viewing on your computer to access
43 additional CA HAZNET record(s) in the EDR Site Report.

CORTESE:
Region: CORTESE
Fac Address 2: Not reported

CA STATE SLIC :
Global Id : T0600100962
Region : STATE
Assigned Name : MAINSITE
Lead Agency Contact : DOUG YOUNG
Lead Agency : ALAMEDA COUNTY WATER DISTRICT
Lead Agency Case Number : 297
Responsible Party : MR. JAMES F. ELLIS
Recent Dtw : 7
Facility Status : Regulatory Review
Substance Released : 41

SLIC Region 2:
Facility ID: 01-1043
Region: 2
Facility Status: 3A
Date Closed: Not reported
Local Case #: 0297
How Discovered : Tank Closure
Leak Cause : Structure Failure
Leak Source : Tank
Date Confirmed : Not reported
Date Prelim Site Assmnt Workplan Submitted :10/29/1991
Date Preliminary Site Assessment Began : Not reported
Date Pollution Characterization Began : Not reported
Date Remediation Plan Submitted : Not reported
Date Remedial Action Underway : Not reported
Date Post Remedial Action Monitoring Began :Not reported

O94 **INTERNATIONAL PAPER FC&L DIVIS** **REF 1001407131**
NW **38083 CHERRY STREET** **EMI N/A**
1/2-1 **NEWARK, CA 94560**
3361 ft.

Site 5 of 7 in cluster O

Relative: Equal

Actual: 17 ft.

REF:
Facility ID 01280013
Dtsc Region Code : 2
Region Code Definition : BERKELEY
County Code : 01
Site Name Under : Not reported
Current Status Date : 06081994
Current Status Code : REFRW
Current Status : PROPERTY/SITE REFERRED TO RWQCB
Lead Agency Code : Not reported
Lead Agency : N/A
Site Type Code : Not reported
Site Type : N/A
National Priorities List : N
Tier : Not reported

INTERNATIONAL PAPER FC&L DIVIS (Continued) **1001407131**

Source Of Funding Code : Not reported
Staff Member : JLARGENT
Supervisor : Not reported
Sic Code : 28
Sic Code Definition : MANU - CHEMICALS & ALLIED PRODUCTS
Site Mitigatn & Brnflds Reuse Prog (SMBR) Code : NC
SMBR Branch : NORTH COAST
Regional Water Quality Control Board : SF
RWQCB Definition : SAN FRANCISCO BAY
Site Access Controlled : Not reported
Listed In Haz Wst & Substncs Sites List (CORTESE): Not reported
Date Hazard Ranked : Not reported
GW Contamination Suspected : Not reported
Of Sources Contributing To Contamination : 0
Lat/Long : 0° 0′ 0″ / 0° 0′ 0″
Direction Lat : Not reported
Direction Long : Not reported
Lat/long Method : Not reported
Entity Lat/long Coordinates Refer To : Not reported
State Assembly Distt Code : 20
State Senate Distt Code : 10
Identifying Code: EPA
ID Value: CAD045291192
Other ID Desc: EPA IDENTIFICATION NUMBER
Alternate Name(s): BORDEN CHEMICAL COMPANY (COLUMBUS DIV)
COLUMBUS COATED FABRICS
Address(es) : 38083 CHERRY STREET
NEWARK, CA 94560
Background Info : The company manufactured polyvinyl chloride (PVC) film and wall
Background Info : covering. The process wastewater had been discharged into a
Background Info : storm drain ditch tributary to San Francisco Bay. Ponding of
Background Info : wastewater containing PVC occurred in an adjacent field.
Facility Id : 01280013
AWP Activities Code : 1
DTSC Site Activity Code : SS
Activity Code Def: SITE SCREENING
AWP Activity Id : Not reported
Dt Activity Due For Completion : Not reported
Revised Due Date : Not reported
Date Activity Completed : 06011987
Est # Of Person-years To Complete : 0
Est. Size Of An Activity Code : Not reported
Site Status When Activity Commitment Made : REFRW
Status Code Definition : PROPERTY/SITE REFERRED TO RWQCB
Cubic Yards Of Solids Removed At Completion : 0
Gallons Of Liquid Removed Upon Completion : 0
Cubic Yards Of Solids Treated Upon Completion : 0
Actvty Deleted Via Commitmnt/Completns Screen : Not reported
Special Program Code: CERC2
Special Program : CERCLA II
Comments Date : 03271990
Comments : Completed US EPA Reassessment Site Screening which recommended
No Further Action.
Completed Site Screening. NFA was recommended. Field and ditch
were cleaned, filled and graded in March 1978. Discharge to
surface water curtailed. DHS, RWQCB & EPA files indicate that

INTERNATIONAL PAPER FC&L DIVIS (Continued) **1001407131**

sources of contamination have been removed.

EMISSIONS :

Year :	1987
Facility ID :	695
Air District Code :	BA
SIC Code :	2752
Air Basin :	SF
Air District Name :	BAY AREA AQMD
Community Health Air Pollution Info System :	Not reported
Consolidated Emission Reporting Rule :	Not reported
County Code :	1
County ID :	1
Total Organic Hydrocarbon Gases Tons/Yr:	28
Reactive Organic Gases Tons/Yr:	28
Carbon Monoxide Emissions Tons/Yr:	0
NOX - Oxides of Nitrogen Tons/Yr:	0
SOX - Oxides of Sulphur Tons/Yr:	0
Particulate Matter Tons/Yr :	0
Part. Matter 10 Micrometers and Smaller Tons/Yr :	0

Year :	1990
Facility ID :	695
Air District Code :	BA
SIC Code :	2752
Air Basin :	SF
Air District Name :	BAY AREA AQMD
Community Health Air Pollution Info System :	Not reported
Consolidated Emission Reporting Rule :	Not reported
County Code :	1
County ID :	1
Total Organic Hydrocarbon Gases Tons/Yr:	18
Reactive Organic Gases Tons/Yr:	18
Carbon Monoxide Emissions Tons/Yr:	0
NOX - Oxides of Nitrogen Tons/Yr:	0
SOX - Oxides of Sulphur Tons/Yr:	0
Particulate Matter Tons/Yr :	0
Part. Matter 10 Micrometers and Smaller Tons/Yr :	0

Year :	1993
Facility ID :	695
Air District Code :	BA
SIC Code :	2752
Air Basin :	SF
Air District Name :	BAY AREA AQMD
Community Health Air Pollution Info System :	Not reported
Consolidated Emission Reporting Rule :	Not reported
County Code :	1
County ID :	1
Total Organic Hydrocarbon Gases Tons/Yr:	25
Reactive Organic Gases Tons/Yr:	25
Carbon Monoxide Emissions Tons/Yr:	0
NOX - Oxides of Nitrogen Tons/Yr:	0
SOX - Oxides of Sulphur Tons/Yr:	0
Particulate Matter Tons/Yr :	0
Part. Matter 10 Micrometers and Smaller Tons/Yr :	0

O95
NW
1/2-1
3361 ft.

SOLECTRON CALIFORNIA BLDG 18
38083 CHERRY ST
NEWARK, CA 94560

RCRA-SQG **1000170515**
FINDS **CAD002465052**

Site 6 of 7 in cluster O

Relative:
Equal

Actual:
17 ft.

RCRAInfo:
Owner: LINCOLN PROPERTY MGMT
(415) 571-2200
EPA ID: CAD002465052

Contact: Not reported

Classification: Small Quantity Generator
TSDF Activities: Not reported

Violation Status: No violations found

FINDS:
Other Pertinent Environmental Activity Identified at Site:
RESOURCE CONSERVATION AND RECOVERY ACT INFORMATION SYSTEM
TOXIC CHEMICAL RELEASE INVENTORY SYSTEM

O96
NW
1/2-1
3361 ft.

B E P NEWARK L P
38083 CHERRY ST
NEWARK, CA 94560

RCRA-SQG **1000426195**
FINDS **CAD045291192**
CERC-NFRAP

Site 7 of 7 in cluster O

Relative:
Equal

Actual:
17 ft.

CERCLIS-NFRAP Classification Data:
Federal Facility: Not a Federal Facility
Non NPL Code: NFRAP
NPL Status: Not on the NPL

CERCLIS-NFRAP Assessment History:

Assessment:	DISCOVERY	Completed:	11/01/1979
Assessment:	SITE INSPECTION	Completed:	08/01/1981
Assessment:	PRELIMINARY ASSESSMENT	Completed:	05/01/1985
Assessment:	SITE INSPECTION	Completed:	03/27/1990
Assessment:	ARCHIVE SITE	Completed:	03/27/1990

CERCLIS-NFRAP Alias Name(s):
BORDEN INC

RCRAInfo:
Owner: B E P NEWARK L P
(415) 391-9800
EPA ID: CAD045291192

Contact: MICHAEL DUDASKO
(510) 426-2637

Classification: Small Quantity Generator
TSDF Activities: Not reported

Violation Status: No violations found

FINDS:
Other Pertinent Environmental Activity Identified at Site:
RESOURCE CONSERVATION AND RECOVERY ACT INFORMATION SYSTEM

97
ENE
1/2-1
3386 ft.

HOME DEPOT USA INC HD 5695
40745 ENCYCLOPEDIA CR
FREMONT, CA 94538

RCRA-SQG **1008879918**
CAR000167825

Relative:
Higher

Actual:
25 ft.

RCRAInfo:
Owner: HOME DEPOT USA
EPA ID: CAR000167825

Contact: ROBERT PERKINS
760-602-8700

Classification: Small Quantity Generator
TSDF Activities: Not reported

Violation Status: No violations found

Q98
NNE
1/2-1
3436 ft.

FREMONT PONTIAC OLDSMOBILE GMC
39800 BALENTINE DR
NEWARK, CA 94560

RCRA-SQG **1000905057**
FINDS **CA0000302596**
HAZNET

Site 1 of 2 in cluster Q

Relative:
Higher

Actual:
29 ft.

RCRAInfo:
Owner: GOLDEN STATE MOTORS LLC
(510) 623-7711
EPA ID: CA0000302596

Contact: SHONN COURNYER
(510) 623-7711

Classification: Small Quantity Generator
TSDF Activities: Not reported

Violation Status: No violations found

FINDS:
Other Pertinent Environmental Activity Identified at Site:
HAZARDOUS WASTE TRACKING SYSTEM-DATAMART
RESOURCE CONSERVATION AND RECOVERY ACT INFORMATION SYSTEM

HAZNET:
Gepaid: CA0000302596
TSD EPA ID: CAD980887418
Gen County: 1
Tsd County: 1
Tons: 2.9190
Facility Address 2: Not reported
Waste Category: Aqueous solution with less than 10% total organic residues
Disposal Method: Transfer Station
Contact: ELEANOR FELBAUM
Telephone: (510) 623-7711
Mailing Name: Not reported
Mailing Address: 39800 BALENTINE DR
NEWARK, CA 94560 - 5365
County 1

FREMONT PONTIAC OLDSMOBILE GMC (Continued) **1000905057**

Gepaid: CA0000302596
TSD EPA ID: CAD093459485
Gen County: 1
Tsd County: Fresno
Tons: .0416
Facility Address 2: Not reported
Waste Category: Unspecified solvent mixture Waste
Disposal Method: Transfer Station
Contact: ELEANOR FELBAUM
Telephone: (510) 623-7711
Mailing Name: Not reported
Mailing Address: 39800 BALENTINE DR
NEWARK, CA 94560 - 5365
County 1

Gepaid: CA0000302596
TSD EPA ID: CAD980887418
Gen County: 1
Tsd County: 1
Tons: 3.7947
Facility Address 2: Not reported
Waste Category: Aqueous solution with less than 10% total organic residues
Disposal Method: Transfer Station
Contact: ELEANOR FELBAUM
Telephone: (510) 623-7711
Mailing Name: Not reported
Mailing Address: 39800 BALENTINE DR
NEWARK, CA 94560 - 5365
County 1

Gepaid: CA0000302596
TSD EPA ID: CAD980887418
Gen County: 1
Tsd County: 1
Tons: 3.0648
Facility Address 2: Not reported
Waste Category: Aqueous solution with less than 10% total organic residues
Disposal Method: Transfer Station
Contact: ELEANOR FELBAUM
Telephone: (510) 623-7711
Mailing Name: Not reported
Mailing Address: 39800 BALENTINE DR
NEWARK, CA 94560 - 5365
County 1

Gepaid: CA0000302596
TSD EPA ID: CAD009452657
Gen County: 1
Tsd County: San Mateo
Tons: 0.2085
Facility Address 2: Not reported
Waste Category: Unspecified organic liquid mixture
Disposal Method: Not reported
Contact: ELEANOR FELBAUM
Telephone: (510) 623-7711
Mailing Name: Not reported
Mailing Address: 39800 BALENTINE DR
NEWARK, CA 94560 - 5365

FREMONT PONTIAC OLDSMOBILE GMC (Continued) **1000905057**

County 1

Click this hyperlink while viewing on your computer to access
14 additional CA HAZNET record(s) in the EDR Site Report.

Q99
NNE
1/2-1
3437 ft.

Relative:
Higher

Actual:
30 ft.

SATURN OF FREMONT
39797 BALENTINE DR
NEWARK, CA 94560

RCRA-SQG **1001122837**
FINDS **CAR000016758**
HAZNET

Site 2 of 2 in cluster Q

RCRAInfo:
Owner: SATURN RETAIL OF EAST BAY CA
(931) 489-4376
EPA ID: CAR000016758

Contact: BLANE MC CURDY
(510) 445-8700

Classification: Small Quantity Generator
TSDF Activities: Not reported

Violation Status: No violations found

FINDS:
Other Pertinent Environmental Activity Identified at Site:
RESOURCE CONSERVATION AND RECOVERY ACT INFORMATION SYSTEM

HAZNET:
Gepaid: CAR000016758
TSD EPA ID: CAL000161743
Gen County: 1
Tsd County: Santa Clara
Tons: .6672
Facility Address 2: Not reported
Waste Category: Aqueous solution with 10% or more total organic residues
Disposal Method: Transfer Station
Contact: SATURN OF OAKLAND AUTO CO
Telephone: (510) 795-6400
Mailing Name: Not reported
Mailing Address: 39797 BALENTINE DR
NEWARK, CA 94560 - 5375
County 1

Gepaid: CAR000016758
TSD EPA ID: CAD044003556
Gen County: 1
Tsd County: Yolo
Tons: 0.834
Facility Address 2: Not reported
Waste Category: Aqueous solution with 10% or more total organic residues
Disposal Method: Transfer Station
Contact: SATURN OF OAKLAND AUTO CO
Telephone: (510) 795-6400
Mailing Name: Not reported
Mailing Address: 39797 BALENTINE DR
NEWARK, CA 94560 - 5375
County 1

SATURN OF FREMONT (Continued) **1001122837**

Gepaid: CAR000016758
TSD EPA ID: CAD088838222
Gen County: 1
Tsd County: Santa Cruz
Tons: 0.8757
Facility Address 2: Not reported
Waste Category: Aqueous solution with 10% or more total organic residues
Disposal Method: Not reported
Contact: SATURN OF OAKLAND AUTO CO
Telephone: (510) 795-6400
Mailing Name: Not reported
Mailing Address: 39797 BALENTINE DR
NEWARK, CA 94560 - 5375
County 1

Gepaid: CAR000016758
TSD EPA ID: CAL000161743
Gen County: 1
Tsd County: Santa Clara
Tons: 0.834
Facility Address 2: Not reported
Waste Category: Aqueous solution with 10% or more total organic residues
Disposal Method: Not reported
Contact: SATURN OF OAKLAND AUTO CO
Telephone: (510) 795-6400
Mailing Name: Not reported
Mailing Address: 39797 BALENTINE DR
NEWARK, CA 94560 - 5375
County 1

Gepaid: CAR000016758
TSD EPA ID: CAL000161743
Gen County: 1
Tsd County: Santa Clara
Tons: 2.6271
Facility Address 2: Not reported
Waste Category: Aqueous solution with 10% or more total organic residues
Disposal Method: Transfer Station
Contact: SATURN OF OAKLAND AUTO CO
Telephone: (510) 795-6400
Mailing Name: Not reported
Mailing Address: 39797 BALENTINE DR
NEWARK, CA 94560 - 5375
County 1

Click this hyperlink while viewing on your computer to access 9 additional CA HAZNET record(s) in the EDR Site Report.

---

100 NNW 1/2-1 3544 ft. **JC CLEANERS** **39253 CEDAR BLVD** **NEWARK, CA 94560** **CLEANERS** **S106245765** **N/A**

Relative: Equal

Actual: 17 ft.

CA Cleaners:
Inactive Date: Not reported
EPA Id: CAL000028666
Facility Address 2 : Not reported
NAICS Code : Not reported
Facility Active : Yes

JC CLEANERS (Continued) **S106245765**

Mail Name : Not reported
Mailing Address: 39253 CEDAR BLVD
NEWARK, CA 94560
Owner Name : J.C. CLEANERS
Mailing Address: 39253 CEDAR BLVD
NEWARK, CA 94560
Owner Telephone : 5107935873
Contact Name : JIMMY KWONG OWNER
Mailing Address: 39253 CEDAR BLVD
NEWARK, CA --
Contact Telephone : 5107939873
Region Code : 2
Create Date : 05/10/1990
SIC Description : Not reported
NAICS Description : Not reported

R101
NNE
1/2-1
3549 ft.

FREMONT FORD AUTOBODY OF FREMONT **RCRA-SQG** **1000596734**
39700 BALENTINE DR **FINDS** **CAD983607128**
NEWARK, CA 94560 **HAZNET**
EMI

Site 1 of 2 in cluster R

Relative:
Higher

Actual:
28 ft.

RCRAInfo:
Owner: MAGNUSSENS FREMONT FORD
(408) 926-5600
EPA ID: CAD983607128

Contact: MIKE GIANAKIS
(408) 926-5600

Classification: Small Quantity Generator
TSDF Activities: Not reported

Violation Status: No violations found

FINDS:
Other Pertinent Environmental Activity Identified at Site:
NATIONAL EMISSIONS INVENTORY
RESOURCE CONSERVATION AND RECOVERY ACT INFORMATION SYSTEM

HAZNET:
Gepaid: CAL000020055
TSD EPA ID: CAD009452657
Gen County: 1
Tsd County: San Mateo
Tons: .3001
Facility Address 2: Not reported
Waste Category: Unspecified solvent mixture Waste
Disposal Method: Recycler
Contact: SEC FORD INC
Telephone: (415) 553-4400
Mailing Name: Not reported
Mailing Address: 39700 BALENTINE DR
NEWARK, CA 94560 - 5374
County 1

FREMONT FORD AUTOBODY OF FREMONT (Continued) **1000596734**

Gepaid: CAL000020055
TSD EPA ID: CAD980887418
Gen County: 1
Tsd County: 1
Tons: 2.0850
Facility Address 2: Not reported
Waste Category: Aqueous solution with less than 10% total organic residues
Disposal Method: Not reported
Contact: SEC FORD INC
Telephone: (415) 553-4400
Mailing Name: Not reported
Mailing Address: 39700 BALENTINE DR
NEWARK, CA 94560 - 5374
County 1

Gepaid: CAL000020055
TSD EPA ID: CAD980887418
Gen County: 1
Tsd County: 1
Tons: 2.5020
Facility Address 2: Not reported
Waste Category: Aqueous solution with less than 10% total organic residues
Disposal Method: Transfer Station
Contact: SEC FORD INC
Telephone: (415) 553-4400
Mailing Name: Not reported
Mailing Address: 39700 BALENTINE DR
NEWARK, CA 94560 - 5374
County 1

Gepaid: CAD983607128
TSD EPA ID: CAD009452657
Gen County: 1
Tsd County: San Mateo
Tons: 6.4210
Facility Address 2: Not reported
Waste Category: Unspecified solvent mixture Waste
Disposal Method: Recycler
Contact: DONALD D BARNES
Telephone: (510) 651-5600
Mailing Name: Not reported
Mailing Address: 39700 BALENTINE DR
NEWARK, CA 94560 - 5374
County 1

Gepaid: CAD983607128
TSD EPA ID: CAD009452657
Gen County: 1
Tsd County: San Mateo
Tons: .3252
Facility Address 2: Not reported
Waste Category: Unspecified solvent mixture Waste
Disposal Method: Not reported
Contact: DONALD D BARNES
Telephone: (510) 651-5600
Mailing Name: Not reported
Mailing Address: 39700 BALENTINE DR
NEWARK, CA 94560 - 5374

FREMONT FORD AUTOBODY OF FREMONT (Continued) **1000596734**

County 1

Click this hyperlink while viewing on your computer to access 81 additional CA HAZNET record(s) in the EDR Site Report.

EMISSIONS :

Year :	1995
Facility ID :	8523
Air District Code :	BA
SIC Code :	5511
Air Basin :	SF
Air District Name :	BAY AREA AQMD
Community Health Air Pollution Info System :	Not reported
Consolidated Emission Reporting Rule :	Not reported
County Code :	1
County ID :	1
Total Organic Hydrocarbon Gases Tons/Yr:	3
Reactive Organic Gases Tons/Yr:	3
Carbon Monoxide Emissions Tons/Yr:	0
NOX - Oxides of Nitrogen Tons/Yr:	0
SOX - Oxides of Sulphur Tons/Yr:	0
Particulate Matter Tons/Yr :	0
Part. Matter 10 Micrometers and Smaller Tons/Yr :	0

Year :	1996
Facility ID :	8523
Air District Code :	BA
SIC Code :	5511
Air Basin :	SF
Air District Name :	BAY AREA AQMD
Community Health Air Pollution Info System :	Not reported
Consolidated Emission Reporting Rule :	Not reported
County Code :	1
County ID :	1
Total Organic Hydrocarbon Gases Tons/Yr:	3
Reactive Organic Gases Tons/Yr:	3
Carbon Monoxide Emissions Tons/Yr:	0
NOX - Oxides of Nitrogen Tons/Yr:	0
SOX - Oxides of Sulphur Tons/Yr:	0
Particulate Matter Tons/Yr :	0
Part. Matter 10 Micrometers and Smaller Tons/Yr :	0

Year :	1997
Facility ID :	8523
Air District Code :	BA
SIC Code :	5511
Air Basin :	SF
Air District Name :	BAY AREA AQMD
Community Health Air Pollution Info System :	Not reported
Consolidated Emission Reporting Rule :	Not reported
County Code :	1
County ID :	1
Total Organic Hydrocarbon Gases Tons/Yr:	2
Reactive Organic Gases Tons/Yr:	2
Carbon Monoxide Emissions Tons/Yr:	0
NOX - Oxides of Nitrogen Tons/Yr:	0
SOX - Oxides of Sulphur Tons/Yr:	0
Particulate Matter Tons/Yr :	0

FREMONT FORD AUTOBODY OF FREMONT (Continued) **1000596734**

Part. Matter 10 Micrometers and Smaller Tons/Yr : 0

Year :	1998
Facility ID :	8523
Air District Code :	BA
SIC Code :	5511
Air Basin :	SF
Air District Name :	BAY AREA AQMD
Community Health Air Pollution Info System :	Not reported
Consolidated Emission Reporting Rule :	Not reported
County Code :	1
County ID :	1
Total Organic Hydrocarbon Gases Tons/Yr:	2
Reactive Organic Gases Tons/Yr:	2
Carbon Monoxide Emissions Tons/Yr:	0
NOX - Oxides of Nitrogen Tons/Yr:	0
SOX - Oxides of Sulphur Tons/Yr:	0
Particulate Matter Tons/Yr :	0
Part. Matter 10 Micrometers and Smaller Tons/Yr :	0

Year :	1999
Facility ID :	8523
Air District Code :	BA
SIC Code :	7532
Air Basin :	SF
Air District Name :	BAY AREA AQMD
Community Health Air Pollution Info System :	Not reported
Consolidated Emission Reporting Rule :	Not reported
County Code :	1
County ID :	1
Total Organic Hydrocarbon Gases Tons/Yr:	2
Reactive Organic Gases Tons/Yr:	2
Carbon Monoxide Emissions Tons/Yr:	0
NOX - Oxides of Nitrogen Tons/Yr:	0
SOX - Oxides of Sulphur Tons/Yr:	0
Particulate Matter Tons/Yr :	0
Part. Matter 10 Micrometers and Smaller Tons/Yr :	0

Year :	2000
Facility ID :	8523
Air District Code :	BA
SIC Code :	7532
Air Basin :	SF
Air District Name :	BAY AREA AQMD
Community Health Air Pollution Info System :	Not reported
Consolidated Emission Reporting Rule :	Not reported
County Code :	1
County ID :	1
Total Organic Hydrocarbon Gases Tons/Yr:	2
Reactive Organic Gases Tons/Yr:	2
Carbon Monoxide Emissions Tons/Yr:	0
NOX - Oxides of Nitrogen Tons/Yr:	0
SOX - Oxides of Sulphur Tons/Yr:	0
Particulate Matter Tons/Yr :	0
Part. Matter 10 Micrometers and Smaller Tons/Yr :	0

Year :	2001

FREMONT FORD AUTOBODY OF FREMONT (Continued) **1000596734**

Facility ID :	13303
Air District Code :	BA
SIC Code :	7532
Air Basin :	SF
Air District Name :	BAY AREA AQMD
Community Health Air Pollution Info System :	Not reported
Consolidated Emission Reporting Rule :	Not reported
County Code :	1
County ID :	1
Total Organic Hydrocarbon Gases Tons/Yr:	3
Reactive Organic Gases Tons/Yr:	3
Carbon Monoxide Emissions Tons/Yr:	0
NOX - Oxides of Nitrogen Tons/Yr:	0
SOX - Oxides of Sulphur Tons/Yr:	0
Particulate Matter Tons/Yr :	0
Part. Matter 10 Micrometers and Smaller Tons/Yr :	0

Year :	2002
Facility ID :	13303
Air District Code :	BA
SIC Code :	5511
Air Basin :	SF
Air District Name :	BAY AREA AQMD
Community Health Air Pollution Info System :	Not reported
Consolidated Emission Reporting Rule :	Not reported
County Code :	1
County ID :	1
Total Organic Hydrocarbon Gases Tons/Yr:	5
Reactive Organic Gases Tons/Yr:	4
Carbon Monoxide Emissions Tons/Yr:	0
NOX - Oxides of Nitrogen Tons/Yr:	0
SOX - Oxides of Sulphur Tons/Yr:	0
Particulate Matter Tons/Yr :	0
Part. Matter 10 Micrometers and Smaller Tons/Yr :	0

Year :	2003
Facility ID :	13303
Air District Code :	BA
SIC Code :	5511
Air Basin :	SF
Air District Name :	BAY AREA AQMD
Community Health Air Pollution Info System :	Not reported
Consolidated Emission Reporting Rule :	Not reported
County Code :	1
County ID :	1
Total Organic Hydrocarbon Gases Tons/Yr:	2
Reactive Organic Gases Tons/Yr:	2
Carbon Monoxide Emissions Tons/Yr:	0
NOX - Oxides of Nitrogen Tons/Yr:	0
SOX - Oxides of Sulphur Tons/Yr:	0
Particulate Matter Tons/Yr :	0
Part. Matter 10 Micrometers and Smaller Tons/Yr :	0

Map ID / Direction / Distance / Distance (ft.) / Elevation	Site	Database(s)	EDR ID Number / EPA ID Number
S102	**CBI SERVICES**	**LUST**	**S101293474**
ESE	**41777 BOYCE RD**	**Cortese**	**N/A**
1/2-1	**FREMONT, CA 94538**	**CA WDS**	
3562 ft.			

Site 1 of 3 in cluster S

Relative: Lower

Actual: 10 ft.

State LUST:

Cross Street:	Not reported		
Qty Leaked:	Not reported		
Case Number	Not reported		
Reg Board:	2		
Chemical:	Gasoline		
Lead Agency:	Local Agency		
Local Agency :	01099		
Case Type:	Other ground water affected		
Status:	**Case Closed**		
Abate Method:	Excavate and Dispose - remove contaminated soil and dispose in approved site		
Review Date:	1985-01-14 00:00:00	Confirm Leak:	1985-01-14 00:00:00
Workplan:	1986-06-05 00:00:00	Prelim Assess:	1986-06-05 00:00:00
Pollution Char:	Not reported	Remed Plan:	Not reported
Remed Action:	Not reported		
Monitoring:	Not reported		
Close Date:	1997-04-28 00:00:00		
Release Date:	Not reported		
Cleanup Fund Id :	Not reported		
Discover Date :	Not reported		
Enforcement Dt :	Not reported		
Enf Type:	Not reported		
Enter Date :	Not reported		
Funding:	Federal Funds		
Staff Initials:	SDI		
How Discovered:	Tank Closure		
How Stopped:	Not reported		
Interim :	Yes		
Leak Cause:	Structure Failure		
Leak Source:	Tank		
MTBE Date :	1965-01-02 00:00:00		
Max MTBE GW :	5 Parts per Billion		
MTBE Tested:	MTBE Detected. Site tested for MTBE & MTBE detected		
Priority:	Not reported		
Local Case # :	133		
Beneficial:	Not reported		
Staff :	CCM		
GW Qualifier :	<		
Max MTBE Soil :	Not reported		
Soil Qualifier :	Not reported		
Hydr Basin #:	Niles Cone (2-9.01N)		
Operator :	Not reported		
Oversight Prgm:	LUST		
Review Date :	Not reported		
Stop Date :	Not reported		
Work Suspended :	No		
Responsible Party	JERRY MARTINEZ		
RP Address:	41777 BOYCE RD		
Global Id:	T0600100272		
Org Name:	Not reported		
Contact Person:	Not reported		
MTBE Conc:	1		

CBI SERVICES (Continued) **S101293474**

Mtbe Fuel: 1
Water System Name: Not reported
Well Name: Not reported
Distance To Lust: 0
Waste Discharge Global ID: Not reported
Waste Disch Assigned Name: Not reported
Summary : 1/30 MOD.WP; NONE OF THE 3 MW ON DOWNGRADIENT SIDE

LUST Region 2:

Region:	2
Case Number:	0133
Facility Id:	01-0293
Facility Status:	Case Closed
How Discovered:	TC
Leak Cause:	Structure Failure
Leak Source:	Tank
Oversight Program:	LUST
Date Leak Confirmed:	1/14/1985
Prelim. Site Assesment Wokplan Submitted:	1/27/1986
Preliminary Site Assesment Began:	6/5/1986
Pollution Characterization Began:	11/5/1992
Pollution Remediation Plan Submitted:	Not reported
Date Remediation Action Underway:	Not reported
Date Remediation Action Underway:	Not reported

CORTESE:

Region: CORTESE
Fac Address 2: Not reported

Region: CORTESE
Fac Address 2: 41777 BOYCE RD

WDS:

Facility ID: San Francisco Bay 01I015357
Facility Contact JULIUS KNUZYNSKI Facility Telephone (510) 226-9800
SIC Code: Not reported SIC Code 2: Not reported
Agency Name: WALTERS & WOLF PRECAST
Agency Address: 41777 Boyce Rd
Fremont 94538 - 3108
Agency Contact: JULIUS KNUZYNSKI Agency Phone: (510) 226-9800
Design Flow: Not reported Baseline Flow: Not reported
Facility Type: Industrial - Facility that treats and/or disposes of liquid or semisolid wastes from any servicing, producing, manufacturing or processing operation of whatever nature, including mining, gravel washing, geothermal operations, air conditioning, ship building and repairing, oil production, storage and disposal operations, water pumping.
Facility Status: Active - Any facility with a continuous or seasonal discharge that is under Waste Discharge Requirements.
Agency Type: Private
Waste Type: Not reported
Threat to Water: Minor Threat to Water Quality. A violation of a regional board order should cause a relatively minor impairment of beneficial uses compared to a major or minor threat. Not: All nurds without a TTWQ will be considered a minor threat to water quality unless coded at a higher Level. A Zero (0) may be used to code those NURDS that are found to represent no threat to water quality.
Complexity: Category C - Facilities having no waste treatment systems, such as cooling water dischargers or thosewho must comply through best management practices, facilities with passive waste treatment and disposal systems, such as septic systems with subsurface disposal, or dischargers having waste storage systems with land disposal such as dairy waste ponds.

CBI SERVICES (Continued) **S101293474**

Reclamation: Not reported
POTW: Not reported
NPDES Number: CAS000001 The 1st 2 characters designate the state. The remaining 7 are assigned by the Regional Board
Subregion: 2

S103 ESE 1/2-1 3562 ft. **CHICAGO BRIDGE & IRON CO** **RCRA-SQG 1000166398**
41777 BOYCE RD **FINDS CAD073926974**
FREMONT, CA 94538 **HAZNET**
EMI

Relative: Lower

Actual: 10 ft.

Site 2 of 3 in cluster S

RCRAInfo:
Owner: CHICAGO BRIDGE & IRON COMPANY
(415) 657-1600
EPA ID: CAD073926974

Contact: Not reported

Classification: Small Quantity Generator
TSDF Activities: Not reported

Violation Status: No violations found

FINDS:
Other Pertinent Environmental Activity Identified at Site:
RESOURCE CONSERVATION AND RECOVERY ACT INFORMATION SYSTEM

HAZNET:
Gepaid: CAD073926974
TSD EPA ID: CAD070148432
Gen County: 1
Tsd County: 1
Tons: .2293
Facility Address 2: Not reported
Waste Category: Photochemicals/photoprocessing waste
Disposal Method: Treatment, Incineration
Contact: CBI SERVICES INC
Telephone: (708) 572-7000
Mailing Name: Not reported
Mailing Address: P O BOX 5005
FREMONT, CA 94537 - 5005
County 1

Gepaid: CAD073926974
TSD EPA ID: CAT000646117
Gen County: 1
Tsd County: Kings
Tons: 25.2840
Facility Address 2: Not reported
Waste Category: Other inorganic solid waste
Disposal Method: Treatment, Tank
Contact: CBI SERVICES INC
Telephone: (708) 572-7000
Mailing Name: Not reported
Mailing Address: P O BOX 5005
FREMONT, CA 94537 - 5005
County 1

CHICAGO BRIDGE & IRON CO (Continued) **1000166398**

Gepaid: CAD073926974
TSD EPA ID: CAD980887418
Gen County: 1
Tsd County: 1
Tons: .8340
Facility Address 2: Not reported
Waste Category: Aqueous solution with less than 10% total organic residues
Disposal Method: Transfer Station
Contact: CBI SERVICES INC
Telephone: (708) 572-7000
Mailing Name: Not reported
Mailing Address: P O BOX 5005
FREMONT, CA 94537 - 5005
County 1

Gepaid: CAD073926974
TSD EPA ID: CAD070148432
Gen County: 1
Tsd County: 1
Tons: .8965
Facility Address 2: Not reported
Waste Category: Photochemicals/photoprocessing waste
Disposal Method: Treatment, Incineration
Contact: CBI SERVICES INC
Telephone: (708) 572-7000
Mailing Name: Not reported
Mailing Address: P O BOX 5005
FREMONT, CA 94537 - 5005
County 1

EMISSIONS :

Year : 1987
Facility ID : 2767
Air District Code : BA
SIC Code : 3479
Air Basin : SF
Air District Name : BAY AREA AQMD
Community Health Air Pollution Info System : Not reported
Consolidated Emission Reporting Rule : Not reported
County Code : 1
County ID : 1
Total Organic Hydrocarbon Gases Tons/Yr: 0
Reactive Organic Gases Tons/Yr: 0
Carbon Monoxide Emissions Tons/Yr: 0
NOX - Oxides of Nitrogen Tons/Yr: 0
SOX - Oxides of Sulphur Tons/Yr: 0
Particulate Matter Tons/Yr : 0
Part. Matter 10 Micrometers and Smaller Tons/Yr : 0

Year : 1990
Facility ID : 2767
Air District Code : BA
SIC Code : 3479
Air Basin : SF
Air District Name : BAY AREA AQMD
Community Health Air Pollution Info System : Not reported
Consolidated Emission Reporting Rule : Not reported
County Code : 1

CHICAGO BRIDGE & IRON CO (Continued) **1000166398**

County ID : 1
Total Organic Hydrocarbon Gases Tons/Yr: 1
Reactive Organic Gases Tons/Yr: 0
Carbon Monoxide Emissions Tons/Yr: 0
NOX - Oxides of Nitrogen Tons/Yr: 0
SOX - Oxides of Sulphur Tons/Yr: 0
Particulate Matter Tons/Yr : 0
Part. Matter 10 Micrometers and Smaller Tons/Yr : 0

Year : 1993
Facility ID : 2767
Air District Code : BA
SIC Code : 3479
Air Basin : SF
Air District Name : BAY AREA AQMD
Community Health Air Pollution Info System : Not reported
Consolidated Emission Reporting Rule : Not reported
County Code : 1
County ID : 1
Total Organic Hydrocarbon Gases Tons/Yr: 0
Reactive Organic Gases Tons/Yr: 0
Carbon Monoxide Emissions Tons/Yr: 0
NOX - Oxides of Nitrogen Tons/Yr: 0
SOX - Oxides of Sulphur Tons/Yr: 0
Particulate Matter Tons/Yr : 0
Part. Matter 10 Micrometers and Smaller Tons/Yr : 0

S104 ESE 1/2-1 3562 ft. **CBI SERVICES, INC.** **HIST UST** **U001596875**
41777 BOYCE RD **N/A**
FREMONT, CA 94537

Site 3 of 3 in cluster S

Relative: Lower

Actual: 10 ft.

UST HIST:

Facility ID: 65802 Owner Name: CBI SERVICES, INC.
Total Tanks: 5 Region: STATE
Owner Address: 800 JORIE BOULEVARD
OAK BROOK, IL 60522
Tank Used for: PRODUCT
Tank Num: 1 Container Num: 1G
Tank Capacity: 00002000 Year Installed: Not reported
Type of Fuel: UNLEADED Tank Construction: Not Reported
Leak Detection: Stock Inventor
Contact Name: LOWELL V. OLSEN Telephone: (415) 657-1600
Facility Type: Other Other Type: STEEL PLATE FABRICAT

Facility ID: 65802 Owner Name: CBI SERVICES, INC.
Total Tanks: 5 Region: STATE
Owner Address: 800 JORIE BOULEVARD
OAK BROOK, IL 60522
Tank Used for: PRODUCT
Tank Num: 2 Container Num: 2G
Tank Capacity: 00006000 Year Installed: 1975
Type of Fuel: UNLEADED Tank Construction: 1/4 inches
Leak Detection: Stock Inventor
Contact Name: LOWELL V. OLSEN Telephone: (415) 657-1600
Facility Type: Other Other Type: STEEL PLATE FABRICAT

Facility ID: 65802 Owner Name: CBI SERVICES, INC.

CBI SERVICES, INC. (Continued) **U001596875**

Total Tanks: 5
Owner Address: 800 JORIE BOULEVARD
OAK BROOK, IL 60522
Tank Used for: PRODUCT
Tank Num: 3
Tank Capacity: 00003000
Type of Fuel: DIESEL
Leak Detection: Stock Inventor
Contact Name: LOWELL V. OLSEN
Facility Type: Other

Region: STATE
Container Num: 1D
Year Installed: 1968
Tank Construction: Not Reported
Telephone: (415) 657-1600
Other Type: STEEL PLATE FABRICAT

Facility ID: 65802
Total Tanks: 5
Owner Address: 800 JORIE BOULEVARD
OAK BROOK, IL 60522
Tank Used for: PRODUCT
Tank Num: 4
Tank Capacity: 00010000
Type of Fuel: DIESEL
Leak Detection: Stock Inventor
Contact Name: LOWELL V. OLSEN
Facility Type: Other

Owner Name: CBI SERVICES, INC.
Region: STATE
Container Num: 2D
Year Installed: 1975
Tank Construction: 1/4 inches
Telephone: (415) 657-1600
Other Type: STEEL PLATE FABRICAT

Facility ID: 65802
Total Tanks: 5
Owner Address: 800 JORIE BOULEVARD
OAK BROOK, IL 60522
Tank Used for: PRODUCT
Tank Num: 5
Tank Capacity: 00010000
Type of Fuel: DIESEL
Leak Detection: Stock Inventor
Contact Name: LOWELL V. OLSEN
Facility Type: Other

Owner Name: CBI SERVICES, INC.
Region: STATE
Container Num: 3D
Year Installed: 1975
Tank Construction: 1/4 inches
Telephone: (415) 657-1600
Other Type: STEEL PLATE FABRICAT

R105
NNE
1/2-1
3623 ft.

SIGNER BUICK CADILLAC
39639 BALENTINE DR
NEWARK, CA 94560

RCRA-SQG 1001217727
FINDS CAR000040873
HAZNET

Site 2 of 2 in cluster R

Relative:
Higher

Actual:
25 ft.

RCRAInfo:
Owner: DON SIGNER
(510) 226-1234
EPA ID: CAR000040873
Contact: JOHN WAGNER
(510) 226-1234
Classification: Small Quantity Generator
TSDF Activities: Not reported

SIGNER BUICK CADILLAC (Continued) **1001217727**

Violation Status: No violations found

FINDS:
Other Pertinent Environmental Activity Identified at Site:
RESOURCE CONSERVATION AND RECOVERY ACT INFORMATION SYSTEM

HAZNET:

Gepaid:	CAR000040873
TSD EPA ID:	CA0000084517
Gen County:	1
Tsd County:	Sacramento
Tons:	0.0208
Facility Address 2:	Not reported
Waste Category:	Aqueous solution with less than 10% total organic residues
Disposal Method:	Treatment, Tank
Contact:	Not reported
Telephone:	(000) 000-0000
Mailing Name:	Not reported
Mailing Address:	39639 BALENTINE DR NEWARK, CA 94560
County	1

Gepaid:	CAR000040873
TSD EPA ID:	CAD093459485
Gen County:	1
Tsd County:	Fresno
Tons:	0.0624
Facility Address 2:	Not reported
Waste Category:	Aqueous solution with less than 10% total organic residues
Disposal Method:	Treatment, Tank
Contact:	Not reported
Telephone:	(000) 000-0000
Mailing Name:	Not reported
Mailing Address:	39639 BALENTINE DR NEWARK, CA 94560
County	1

Gepaid:	CAR000040873
TSD EPA ID:	Not reported
Gen County:	Alameda
Tsd County:	Sacramento
Tons:	0.05
Facility Address 2:	Not reported
Waste Category:	Aqueous solution with less than 10% total organic residues
Disposal Method:	Transfer Station
Contact:	--
Telephone:	--
Mailing Name:	Not reported
Mailing Address:	39639 BALENTINE DR NEWARK, CA 94560
County	Not reported

SIGNER BUICK CADILLAC (Continued) **1001217727**

Gepaid:	CAR000040873
TSD EPA ID:	Not reported
Gen County:	Alameda
Tsd County:	Alameda
Tons:	0.13
Facility Address 2:	Not reported
Waste Category:	Hydrocarbon solvents (benzene, hexane, Stoddard, etc.)
Disposal Method:	Transfer Station
Contact:	–
Telephone:	--
Mailing Name:	Not reported
Mailing Address:	39639 BALENTINE DR NEWARK, CA 94560
County	Not reported

Gepaid:	CAR000040873
TSD EPA ID:	CA0000084517
Gen County:	1
Tsd County:	Sacramento
Tons:	.0166
Facility Address 2:	Not reported
Waste Category:	Aqueous solution with less than 10% total organic residues
Disposal Method:	Transfer Station
Contact:	Not reported
Telephone:	(000) 000-0000
Mailing Name:	Not reported
Mailing Address:	39639 BALENTINE DR NEWARK, CA 94560
County	1

Click this hyperlink while viewing on your computer to access
3 additional CA HAZNET record(s) in the EDR Site Report.

T106 **FORMER CERRO METAL PRODUCTS FACILITY** **HAZNET** **S102008189**
WNW **6707 MOWRY AVENUE** **SLIC** **N/A**
1/2-1 **NEWARK, CA 94560** **NFE**
3773 ft.

Site 1 of 3 in cluster T

Relative:
Equal

Actual:
17 ft.

NFE:

Facility ID	01330035
Dtsc Region Code :	2
Region Code Definition :	BERKELEY
County Code :	01
Site Name Under :	Not reported
Current Status Date :	09251990
Current Status Code :	PEAR
Current Status :	PRELIMINARY ENDANGERMENT ASSESSMENT REQUIRED
Lead Agency Code :	Not reported
Lead Agency :	N/A
Site Type Code :	Not reported
Site Type :	N/A
National Priorities List :	N
Tier :	Not reported
Source Of Funding Code :	Not reported
Staff Member :	Not reported
Supervisor :	Not reported
Sic Code :	33
Sic Code Definition :	MANU - PRIMARY METAL INDUSTRIES

FORMER CERRO METAL PRODUCTS FACILITY (Continued) **S102008189**

Site Mitigatn & Brnflds Reuse Prog (SMBR) Code :	NC
SMBR Branch :	NORTH COAST
Regional Water Quality Control Board :	SF
RWQCB Definition :	SAN FRANCISCO BAY
Site Access Controlled :	Not reported
Listed In Haz Wst & Substncs Sites List (CORTESE):	Not reported
Date Hazard Ranked :	Not reported
GW Contamination Suspected :	Not reported
# Of Sources Contributing To Contamination :	0
Lat/Long :	0° 0′ 0″ / 0° 0′ 0″
Direction Lat :	Not reported
Direction Long :	Not reported
Lat/long Method :	Not reported
Entity Lat/long Coordinates Refer To :	Not reported
State Assembly Distt Code :	20
State Senate Distt Code :	10
Identifying Code:	CSTAR
ID Value:	300189
Other ID Desc:	CALSTARS CODE
Identifying Code:	HWIS
ID Value:	CAD009125923
Other ID Desc:	HWIS IDENTIFICATION CODE
Alternate Name(s):	CERRO METAL PRODUCTS CALIFORNIA WORKS CERRO METAL PRODUCTS COMPANY
Address(es) :	6707 MOWRY AVENUE NEWARK, CA 94560
Background Info :	The firm is a brass foundry which smelts brass scraps into cylindrical ingots. Soil sampling has detected elevated levels of lead, copper, nickel, barium and petroleum related compounds The Alameda County Health Department was preparing apreliminary assessment. Additional information is needed to determine the impact to groundwater and whatthreat the soil contaminants pose.
Facility Id :	01330035
AWP Activities Code :	1
DTSC Site Activity Code :	SS
Activity Code Def:	SITE SCREENING
AWP Activity Id :	Not reported
Dt Activity Due For Completion :	Not reported
Revised Due Date :	Not reported
Date Activity Completed :	03071987
Est # Of Person-years To Complete :	0
Est. Size Of An Activity Code :	Not reported
Site Status When Activity Commitment Made :	PEAR
Status Code Definition :	PRELIMINARY ENDANGERMENT ASSESSMENT REQUIRED
Cubic Yards Of Solids Removed At Completion :	0
Gallons Of Liquid Removed Upon Completion :	0
Cubic Yards Of Solids Treated Upon Completion :	0
Actvty Deleted Via Commitmnt/Completns Screen :	R
Facility Id :	01330035
AWP Activities Code :	2
DTSC Site Activity Code :	SS
Activity Code Def:	SITE SCREENING
AWP Activity Id :	Not reported
Dt Activity Due For Completion :	Not reported
Revised Due Date :	Not reported
Date Activity Completed :	01301990

FORMER CERRO METAL PRODUCTS FACILITY (Continued) **S102008189**

Est # Of Person-years To Complete :	0
Est. Size Of An Activity Code :	Not reported
Site Status When Activity Commitment Made :	PEAR
Status Code Definition :	PRELIMINARY ENDANGERMENT ASSESSMENT REQUIRED
Cubic Yards Of Solids Removed At Completion :	0
Gallons Of Liquid Removed Upon Completion :	0
Cubic Yards Of Solids Treated Upon Completion :	0
Actvty Deleted Via Commitmnt/Completns Screen :	R
Facility Id :	01330035
AWP Activities Code :	4
DTSC Site Activity Code :	SS
Activity Code Def:	SITE SCREENING
AWP Activity Id :	Not reported
Dt Activity Due For Completion :	Not reported
Revised Due Date :	Not reported
Date Activity Completed :	09251990
Est # Of Person-years To Complete :	0
Est. Size Of An Activity Code :	Not reported
Site Status When Activity Commitment Made :	PEAR
Status Code Definition :	PRELIMINARY ENDANGERMENT ASSESSMENT REQUIRED
Cubic Yards Of Solids Removed At Completion :	0
Gallons Of Liquid Removed Upon Completion :	0
Cubic Yards Of Solids Treated Upon Completion :	0
Actvty Deleted Via Commitmnt/Completns Screen :	R
Special Program Code:	Not reported
Special Program :	Not reported

HAZNET:

Gepaid:	CAD009125923
TSD EPA ID:	AZD982441263
Gen County:	1
Tsd County:	99
Tons:	0.7
Facility Address 2:	Not reported
Waste Category:	Other organic solids
Disposal Method:	Recycler
Contact:	THE MARMIN GROUP
Telephone:	(312) 845-5377
Mailing Name:	Not reported
Mailing Address:	14900 GARFIELD AVE PARAMOUNT, CA 90723
County	1

Gepaid:	CAD009125923
TSD EPA ID:	AZD982441263
Gen County:	1
Tsd County:	99
Tons:	1.875
Facility Address 2:	Not reported
Waste Category:	Other organic solids
Disposal Method:	Treatment, Incineration
Contact:	THE MARMIN GROUP
Telephone:	(312) 845-5377
Mailing Name:	Not reported
Mailing Address:	14900 GARFIELD AVE PARAMOUNT, CA 90723
County	1

FORMER CERRO METAL PRODUCTS FACILITY (Continued) **S102008189**

Gepaid: CAD009125923
TSD EPA ID: Not reported
Gen County: 1
Tsd County: 0
Tons: .9000
Facility Address 2: Not reported
Waste Category: Halogenated solvents (chloroform, methyl chloride, perchloroethylene, etc.)
Disposal Method: Treatment, Incineration
Contact: THE MARMIN GROUP
Telephone: (312) 845-5377
Mailing Name: Not reported
Mailing Address: 14900 GARFIELD AVE
PARAMOUNT, CA 90723
County 1

Gepaid: CAD009125923
TSD EPA ID: AZD982441263
Gen County: 1
Tsd County: 99
Tons: 1.5000
Facility Address 2: Not reported
Waste Category: Organic solids with halogens
Disposal Method: Treatment, Incineration
Contact: THE MARMIN GROUP
Telephone: (312) 845-5377
Mailing Name: Not reported
Mailing Address: 14900 GARFIELD AVE
PARAMOUNT, CA 90723
County 1

CA STATE SLIC :
Global Id : SL181261126
Region : STATE
Assigned Name : SLICSITE
Lead Agency Contact : CHERIE MCCAULOU
Lead Agency : SAN FRANCISCO BAY RWQCB (REGION 2)
Lead Agency Case Number : 01S0118
Responsible Party : THE MARMON GROUP INC
Recent Dtw : Not reported
Facility Status : Verification Monitoring Underway
Substance Released : PET, VOC

SLIC Region 2:
Facility ID: 01S0118
Region: 2
Facility Status: 7
Date Closed: Not reported
Local Case #: Not reported
How Discovered : Not reported
Leak Cause : Not reported
Leak Source : Not reported
Date Confirmed : Not reported
Date Prelim Site Assmnt Workplan Submitted :Not reported
Date Preliminary Site Assessment Began : Not reported
Date Pollution Characterization Began : Not reported
Date Remediation Plan Submitted : Not reported
Date Remedial Action Underway : Not reported
Date Post Remedial Action Monitoring Began :Not reported

T107
WNW
1/2-1
3773 ft.

Relative:
Equal

Actual:
17 ft.

CERRO METAL PRODUCTS COMP
6707 MOWRY
NEWARK, CA 94560

HAZNET **S100932169**
Cortese **N/A**

Site 2 of 3 in cluster T

HAZNET:

Gepaid:	CAC001308136
TSD EPA ID:	CAD980887418
Gen County:	1
Tsd County:	1
Tons:	.1334
Facility Address 2:	Not reported
Waste Category:	Waste oil and mixed oil
Disposal Method:	Recycler
Contact:	CERRO METALS
Telephone:	(000) 000-0000
Mailing Name:	Not reported
Mailing Address:	14900 GARFIELD AVE PARAMOUNT, CA 90723
County	1

CORTESE:

Region:	CORTESE
Fac Address 2:	Not reported
Region:	CORTESE
Fac Address 2:	Not reported

T108
WNW
1/2-1
3773 ft.

Relative:
Equal

Actual:
17 ft.

CERRO METAL PRODS CA WORKS
6707 MOWRY AVE
NEWARK, CA 94560

FINDS **1000366156**
RCRA-LQG **CAD009125923**
CERC-NFRAP
HIST UST

Site 3 of 3 in cluster T

CERCLIS-NFRAP Classification Data:

Federal Facility:	Not a Federal Facility
Non NPL Code:	NFRAP
NPL Status:	Not on the NPL

CERCLIS-NFRAP Assessment History:

Assessment:	DISCOVERY	Completed:	12/01/1979
Assessment:	PRELIMINARY ASSESSMENT	Completed:	08/01/1984
Assessment:	SITE INSPECTION	Completed:	05/01/1985
Assessment:	SITE INSPECTION	Completed:	07/20/1990
Assessment:	ARCHIVE SITE	Completed:	07/20/1990

RCRAInfo:

Owner:	THE MARMON GROUP INC (312) 372-9500
EPA ID:	CAD009125923
Contact:	Not reported
Classification:	Large Quantity Generator
TSDF Activities:	Not reported

CERRO METAL PRODS CA WORKS (Continued) **1000366156**

Violation Status: No violations found

FINDS:
Other Pertinent Environmental Activity Identified at Site:
RESOURCE CONSERVATION AND RECOVERY ACT INFORMATION SYSTEM

UST HIST:

Facility ID:	14128	Owner Name:	THE MARMON GROUP
Total Tanks:	1	Region:	STATE
Owner Address:	6707 MOWRY AVE NEWARK, CA 94560		
Tank Used for:	PRODUCT		
Tank Num:	1	Container Num:	1
Tank Capacity:	00000010	Year Installed:	1966
Type of Fuel:	DIESEL	Tank Construction:	1/4 inches
Leak Detection:	Stock Inventor		
Contact Name:	M. E YOUNG	Telephone:	(415) 793-3400
Facility Type:	Other	Other Type:	MANUFACTURER

U109
East
1/2-1
3788 ft.

Relative:
Higher

Actual:
22 ft.

FORMER SJS ELCTRONICS **RCRA-SQG** **1000111904**
40950 ENCYCLOPEDIA CIRCLE **FINDS** **CAD982464075**
FREMONT, CA 94538 **HAZNET**

Site 1 of 2 in cluster U

RCRAInfo:

Owner:	COMERICA BANK CALIFORNIA (408) 556-5370
EPA ID:	CAD982464075
Contact:	MARY E PATTERSON (408) 556-5370
Classification:	Small Quantity Generator
TSDF Activities:	Not reported

Violation Status: No violations found

FINDS:
Other Pertinent Environmental Activity Identified at Site:
RESOURCE CONSERVATION AND RECOVERY ACT INFORMATION SYSTEM

HAZNET:

Gepaid:	CAD982464075
TSD EPA ID:	CAD008488025
Gen County:	1
Tsd County:	Los Angeles
Tons:	12.1553
Facility Address 2:	Not reported
Waste Category:	Unspecified alkaline solution
Disposal Method:	Recycler
Contact:	MR STEVEN J SWEENEY
Telephone:	(510) 490-3505
Mailing Name:	Not reported
Mailing Address:	40950 ENCYCLOPEDIA CIR FREMONT, CA 94538 - 2470
County	1

FORMER SJS ELCTRONICS (Continued) **1000111904**

Gepaid: CAD982464075
TSD EPA ID: CAD008488025
Gen County: 1
Tsd County: Los Angeles
Tons: .3500
Facility Address 2: Not reported
Waste Category: Other inorganic solid waste
Disposal Method: Recycler
Contact: MR STEVEN J SWEENEY
Telephone: (510) 490-3505
Mailing Name: Not reported
Mailing Address: 40950 ENCYCLOPEDIA CIR
FREMONT, CA 94538 - 2470
County 1

Gepaid: CAD982464075
TSD EPA ID: CAD008488025
Gen County: 1
Tsd County: Los Angeles
Tons: 3.6695
Facility Address 2: Not reported
Waste Category: Unspecified alkaline solution
Disposal Method: Not reported
Contact: MR STEVEN J SWEENEY
Telephone: (510) 490-3505
Mailing Name: Not reported
Mailing Address: 40950 ENCYCLOPEDIA CIR
FREMONT, CA 94538 - 2470
County 1

Gepaid: CAD982464075
TSD EPA ID: CAD008488025
Gen County: 1
Tsd County: Los Angeles
Tons: .0000
Facility Address 2: Not reported
Waste Category: Other inorganic solid waste
Disposal Method: Not reported
Contact: MR STEVEN J SWEENEY
Telephone: (510) 490-3505
Mailing Name: Not reported
Mailing Address: 40950 ENCYCLOPEDIA CIR
FREMONT, CA 94538 - 2470
County 1

Gepaid: CAD982464075
TSD EPA ID: AZD980735500
Gen County: 1
Tsd County: 99
Tons: 4.0500
Facility Address 2: Not reported
Waste Category: Metal sludge - Alkaline solution (pH <UN-> 12.5) with metals (antimony, arsenic, barium, beryllium, cadmium, chromium, cobalt, copper, lead, mercury, molybdenum, nickel, selenium, silver, thallium, vanadium, and zinc)
Disposal Method: Recycler
Contact: MR STEVEN J SWEENEY
Telephone: (510) 490-3505

FORMER SJS ELCTRONICS (Continued) **1000111904**

Mailing Name: Not reported
Mailing Address: 40950 ENCYCLOPEDIA CIR
FREMONT, CA 94538 - 2470
County 1

Click this hyperlink while viewing on your computer to access
19 additional CA HAZNET record(s) in the EDR Site Report.

V110
NNW
1/2-1
3788 ft.

JIFFY LUBE #1166
39197 CEDAR BLVD
NEWARK, CA 94560

FINDS **1007678572**
AST **110017964309**

Site 1 of 2 in cluster V

Relative:
Equal

Actual:
17 ft.

FINDS:
Other Pertinent Environmental Activity Identified at Site:
CALIFORNIA-USED OIL RECYCLING SYSTEM

AST:
Owner: JIFFY LUBE INTERNATIONAL, INC.
Total Gallons: 5350

W111
ESE
1/2-1
3799 ft.

CONCORN TRANSPORTATION INC
6094 STEWART AVE
FREMONT, CA 94538

RCRA-SQG **1000820536**
FINDS **CAD983665951**

Site 1 of 2 in cluster W

Relative:
Lower

Actual:
12 ft.

RCRAInfo:
Owner: AL WORTZMAN PRES
(800) 387-4292
EPA ID: CAD983665951

Contact: JOHN TREMANN
(800) 448-0840

Classification: Small Quantity Generator
TSDF Activities: Not reported

Violation Status: No violations found

FINDS:
Other Pertinent Environmental Activity Identified at Site:
RESOURCE CONSERVATION AND RECOVERY ACT INFORMATION SYSTEM

W112
ESE
1/2-1
3811 ft.

ANATEC TECHNOLGIES, INC.
6082 STEWART AVE
FREMONT, CA 94538

CS **S106784859**
N/A

Site 2 of 2 in cluster W

Relative:
Lower

Actual:
13 ft.

Alameda County Contaminated Sites:
Record Id : RO0002707
PE : 5502
Status : Case Closed

U113
East
1/2-1
3868 ft.

Relative: Higher

Actual: 23 ft.

SANTUR CORPORATION
40931 ENCYCLOPEDIA CIR
FREMONT, CA 94538

RCRA-SQG **1004678061**
FINDS **CAR000104646**

Site 2 of 2 in cluster U

RCRAInfo:
Owner: SANTUR CORPORATION
(510) 656-7130
EPA ID: CAR000104646

Contact: MARK EMANUEL
(510) 656-7130

Classification: Small Quantity Generator
TSDF Activities: Not reported

Violation Status: Violations exist

Regulation Violated: Not reported
Area of Violation: GENERATOR-GENERAL REQUIREMENTS
Date Violation Determined: 05/17/2005
Actual Date Achieved Compliance: 05/17/2005

Enforcement Action: WRITTEN INFORMAL
Enforcement Action Date: 05/17/2005
Penalty Type: Not reported

There are 1 violation record(s) reported at this site:

Evaluation	Area of Violation	Date of Compliance
Compliance Evaluation Inspection	GENERATOR-GENERAL REQUIREMENTS	20050517

FINDS:
Other Pertinent Environmental Activity Identified at Site:
HAZARDOUS WASTE TRACKING SYSTEM-DATAMART
RESOURCE CONSERVATION AND RECOVERY ACT INFORMATION SYSTEM

X114
NE
1/2-1
3879 ft.

Relative: Higher

Actual: 33 ft.

CALIFORNIA-FLORIDA PLANT CO.
5600 STEVENSON BLVD
FREMONT, CA 94538

LUST **S103878849**
EMI **N/A**

Site 1 of 3 in cluster X

State LUST:
Cross Street: Not reported
Qty Leaked: Not reported
Case Number Not reported
Reg Board: 2
Chemical: Diesel
Lead Agency: Local Agency
Local Agency : 01099
Case Type: Other ground water affected
Status: Case Closed
Abate Method: Excavate and Dispose - remove contaminated soil and dispose in approved site
Review Date: 1987-11-19 00:00:00
Confirm Leak: 1987-11-19 00:00:00
Workplan: 1988-08-08 00:00:00
Prelim Assess: 1988-08-08 00:00:00
Pollution Char: Not reported
Remed Plan: Not reported
Remed Action: Not reported
Monitoring: Not reported
Close Date: 1993-07-14 00:00:00
Release Date: Not reported

CALIFORNIA-FLORIDA PLANT CO. (Continued) **S103878849**

Cleanup Fund Id : Not reported
Discover Date : Not reported
Enforcement Dt : Not reported
Enf Type: Not reported
Enter Date : Not reported
Funding: Federal Funds
Staff Initials: TT
How Discovered: Tank Closure
How Stopped: Not reported
Interim : Yes
Leak Cause: Structure Failure
Leak Source: Tank
MTBE Date : Not reported
Max MTBE GW : Not reported
MTBE Tested: Not Required to be Tested.
Priority: Not reported
Local Case # : 25
Beneficial: Not reported
Staff : CCM
GW Qualifier : Not reported
Max MTBE Soil : Not reported
Soil Qualifier : Not reported
Hydr Basin #: Niles Cone (2-9.01N)
Operator : Not reported
Oversight Prgm: LUST
Review Date : 1996-11-04 00:00:00
Stop Date : Not reported
Work Suspended :No
Responsible PartyBLANK RP
RP Address: Not reported
Global Id: T0600100246
Org Name: Not reported
Contact Person: Not reported
MTBE Conc: 0
Mtbe Fuel: 0
Water System Name: Not reported
Well Name: Not reported
Distance To Lust: 0
Waste Discharge Global ID: Not reported
Waste Disch Assigned Name: Not reported
Summary : CASE CLOSED!

LUST Region 2:
Region: 2
Case Number: 0025
Facility Id: 01-0263
Facility Status: Case Closed
How Discovered: TC
Leak Cause: Structure Failure
Leak Source: Tank
Oversight Program: LUST
Date Leak Confirmed: 11/19/1987
Prelim. Site Assesment Wokplan Submitted: Not reported
Preliminary Site Assesment Began: 8/8/1988
Pollution Characterization Began: Not reported
Pollution Remediation Plan Submitted: Not reported
Date Remediation Action Underway: Not reported
Date Remediation Action Underway: Not reported

CALIFORNIA-FLORIDA PLANT CO. (Continued) **S103878849**

EMISSIONS :

Year :	1987
Facility ID :	577
Air District Code :	BA
SIC Code :	2033
Air Basin :	SF
Air District Name :	BAY AREA AQMD
Community Health Air Pollution Info System :	Not reported
Consolidated Emission Reporting Rule :	Not reported
County Code :	1
County ID :	1
Total Organic Hydrocarbon Gases Tons/Yr:	0
Reactive Organic Gases Tons/Yr:	0
Carbon Monoxide Emissions Tons/Yr:	2
NOX - Oxides of Nitrogen Tons/Yr:	7
SOX - Oxides of Sulphur Tons/Yr:	0
Particulate Matter Tons/Yr :	0
Part. Matter 10 Micrometers and Smaller Tons/Yr :	0

X115
NE
1/2-1
3879 ft.

CALIFORNIA FLORIDA PLANT
5600 STEVENSON
FREMONT, CA 94538

Cortese **S103890794**
N/A

Site 2 of 3 in cluster X

Relative:
Higher

Actual:
33 ft.

CORTESE:

Region:	CORTESE
Fac Address 2:	Not reported

X116
NE
1/2-1
3879 ft.

SHIBATA NURSERY
5600 STEVENSON BOULEVARD
FREMONT, CA 94538

NFA **S102008245**
N/A

Site 3 of 3 in cluster X

Relative:
Higher

Actual:
33 ft.

NFA:

Facility ID	01510023
Dtsc Region Code :	2
Region Code Definition :	BERKELEY
County Code :	01
Site Name Under :	Not reported
Current Status Date :	06081994
Current Status Code :	NFA
Current Status :	NO FURTHER ACTION FOR DTSC
Lead Agency Code :	Not reported
Lead Agency :	N/A
Site Type Code :	Not reported
Site Type :	N/A
National Priorities List :	N
Tier :	Not reported
Source Of Funding Code :	Not reported
Staff Member :	AANTONIO
Supervisor :	Not reported
Sic Code :	51
Sic Code Definition :	WHOLESALE TRADE - NONDURABLE GOODS
Site Mitigatn & Brnflds Reuse Prog (SMBR) Code :	NC
SMBR Branch :	NORTH COAST
Regional Water Quality Control Board :	SF

SHIBATA NURSERY (Continued) **S102008245**

RWQCB Definition :	SAN FRANCISCO BAY
Site Access Controlled :	C
Listed In Haz Wst & Substncs Sites List (CORTESE):	Not reported
Date Hazard Ranked :	Not reported
GW Contamination Suspected :	Not reported
# Of Sources Contributing To Contamination :	0
Lat/Long :	0˚ 0´ 0˝ / 0˚ 0´ 0˝
Direction Lat :	Not reported
Direction Long :	Not reported
Lat/long Method :	Not reported
Entity Lat/long Coordinates Refer To :	Not reported
State Assembly Distt Code :	20
State Senate Distt Code :	10
Identifying Code:	CSTAR
ID Value:	200282
Other ID Desc:	CALSTARS CODE
Alternate Name(s):	SHIBATA NURSERY
Address(es) :	5600 STEVENSON BOULEVARD FREMONT, CA 94538
Background Info :	The Shibata Nursery (46-acre parcel) operated as a commercial nursery from 1959 to 1987. Pesticide resulted in residual contamination of site soils.
Facility Id :	01510023
AWP Activities Code :	1
DTSC Site Activity Code :	SS
Activity Code Def:	SITE SCREENING
AWP Activity Id :	Not reported
Dt Activity Due For Completion :	Not reported
Revised Due Date :	Not reported
Date Activity Completed :	03181988
Est # Of Person-years To Complete :	0
Est. Size Of An Activity Code :	Not reported
Site Status When Activity Commitment Made :	NFA
Status Code Definition :	NO FURTHER ACTION FOR DTSC
Cubic Yards Of Solids Removed At Completion :	0
Gallons Of Liquid Removed Upon Completion :	0
Cubic Yards Of Solids Treated Upon Completion :	0
Actvty Deleted Via Commitmnt/Completns Screen :	Not reported
Facility Id :	01510023
AWP Activities Code :	2
DTSC Site Activity Code :	SS
Activity Code Def:	SITE SCREENING
AWP Activity Id :	Not reported
Dt Activity Due For Completion :	Not reported
Revised Due Date :	Not reported
Date Activity Completed :	09211990
Est # Of Person-years To Complete :	0
Est. Size Of An Activity Code :	Not reported
Site Status When Activity Commitment Made :	NFA
Status Code Definition :	NO FURTHER ACTION FOR DTSC
Cubic Yards Of Solids Removed At Completion :	0
Gallons Of Liquid Removed Upon Completion :	0
Cubic Yards Of Solids Treated Upon Completion :	0
Actvty Deleted Via Commitmnt/Completns Screen :	Not reported
Facility Id :	01510023
AWP Activities Code :	3
DTSC Site Activity Code :	PEA

SHIBATA NURSERY (Continued) **S102008245**

Activity Code Def:	PRELIMINARY ENDANGERMENT ASSESSMENT
AWP Activity Id :	Not reported
Dt Activity Due For Completion :	Not reported
Revised Due Date :	Not reported
Date Activity Completed :	06301992
Est # Of Person-years To Complete :	0
Est. Size Of An Activity Code :	Not reported
Site Status When Activity Commitment Made :	NFA
Status Code Definition :	NO FURTHER ACTION FOR DTSC
Cubic Yards Of Solids Removed At Completion :	0
Gallons Of Liquid Removed Upon Completion :	0
Cubic Yards Of Solids Treated Upon Completion :	0
Actvty Deleted Via Commitmnt/Completns Screen :	Not reported
Special Program Code:	Not reported
Special Program :	Not reported
Comments Date :	03181988
Comments :	Completed Site Screening. Completed PEA. Sampling in 1990 detected elevated levels of DDT, DDE and DDD ranging from 4.7 to 12.9 ppm. Approximately 81 cubic yards of soil contaminated with high levels of DDT were disposed off-site. Post-remediation sampling showed residual levels of total DDT below established residential levels. Completed Site Screening.

V117
NNW
1/2-1
3923 ft.

GOODYEAR AUTO SERVICE CTR 8725
39165 CEDAR BLVD
NEWARK, CA 94560

RCRA-SQG **1000819354**
FINDS **CAD983653320**

Site 2 of 2 in cluster V

Relative:
Equal

Actual:
17 ft.

RCRAInfo:

Owner:	GOODYEAR TIRE AND RUBBER CO (216) 796-6240
EPA ID:	CAD983653320
Contact:	ISOLINE THOMPSON (510) 667-4227
Classification:	Small Quantity Generator
TSDF Activities:	Not reported

Violation Status: No violations found

FINDS:
Other Pertinent Environmental Activity Identified at Site:
RESOURCE CONSERVATION AND RECOVERY ACT INFORMATION SYSTEM

118
NW
1/2-1
3939 ft.

OHLONE COMMUNITY COLLEGE DISTRICT SITE
MOWRY AVENUE / CHERRY ST
NEWARK, CA 94560

VCP **S106568163**
N/A

Relative:
Equal

Actual:
17 ft.

VCP:

Facility ID	01010001
Dtsc Region Code :	2
Region Code Definition :	BERKELEY
County Code :	01
Site Name Under :	Not reported
Current Status Date :	06092004

OHLONE COMMUNITY COLLEGE DISTRICT SITE (Continued) **S106568163**

Current Status Code :	VCP
Current Status :	VOLUNTARY CLEANUP PROGRAM
Lead Agency Code :	DTSC
Lead Agency :	DEPT OF TOXIC SUBSTANCES CONTROL
Site Type Code :	VCP
Site Type :	VOLUNTARY CLEANUP PROGRAM
National Priorities List :	Not reported
Tier :	Not reported
Source Of Funding Code :	C
Staff Member :	JNAITO
Supervisor :	Not reported
Sic Code :	01
Sic Code Definition :	AGRICULTURAL PRODUCTION - CROPS
Site Mitigatn & Brnflds Reuse Prog (SMBR) Code :	NC
SMBR Branch :	NORTH COAST
Regional Water Quality Control Board :	SF
RWQCB Definition :	SAN FRANCISCO BAY
Site Access Controlled :	U
Listed In Haz Wst & Substncs Sites List (CORTESE):	Not reported
Date Hazard Ranked :	Not reported
GW Contamination Suspected :	Not reported
# Of Sources Contributing To Contamination :	0
Lat/Long :	0˚ 0´ 0˝ / 0˚ 0´ 0˝
Direction Lat :	Not reported
Direction Long :	Not reported
Lat/long Method :	Not reported
Entity Lat/long Coordinates Refer To :	Not reported
State Assembly Distt Code :	20
State Senate Distt Code :	10
Identifying Code:	SITES
ID Value:	201509-11
Other ID Desc:	CALSITES ID NUMBER
Identifying Code:	CSTAR
ID Value:	201509
Other ID Desc:	CALSTARS CODE
Alternate Name(s):	OHLONE COMMUNITY COLLEGE DISTRICT SITE
Alternate Name(s):	SUN MICROSYSTEMS - NEWARK
Address(es) :	MOWRY AVENUE & CHERRY ST NEWARK, CA 94560
Background Info :	A Preliminary Endangerment Assessment was completed in December 2003, and found that pesticides have been detected in shallow soil at the site and volatile organic compounds were detected in one monitoring well on the up-gradient edge of the site. In August 2003, DTSC entered into a Voluntary Cleanup Agreement with the Ohlone Community College District, the current owners of the site, to oversee the development and implementation of a cleanup plan for the site (aka: Ohlone Community College Newark Center Site see site ID 01010013). A Phase I and Phase II Environmental Site Assessment was submitted in June 2003, but further work is delayed pending completion of the District's Master Plan.
Facility Id :	01010001
AWP Activities Code :	1
DTSC Site Activity Code :	SS
Activity Code Def:	SITE SCREENING
AWP Activity Id :	Not reported

OHLONE COMMUNITY COLLEGE DISTRICT SITE (Continued) **S106568163**

Dt Activity Due For Completion :	Not reported
Revised Due Date :	Not reported
Date Activity Completed :	05261989
Est # Of Person-years To Complete :	0
Est. Size Of An Activity Code :	Not reported
Site Status When Activity Commitment Made :	PEAR
Status Code Definition :	PRELIMINARY ENDANGERMENT ASSESSMENT REQUIRED
Cubic Yards Of Solids Removed At Completion :	0
Gallons Of Liquid Removed Upon Completion :	0
Cubic Yards Of Solids Treated Upon Completion :	0
Actvty Deleted Via Commitmnt/Completns Screen :	Not reported
Facility Id :	01010001
AWP Activities Code :	2
DTSC Site Activity Code :	PEA
Activity Code Def:	PRELIMINARY ENDANGERMENT ASSESSMENT
AWP Activity Id :	Not reported
Dt Activity Due For Completion :	Not reported
Revised Due Date :	Not reported
Date Activity Completed :	12112003
Est # Of Person-years To Complete :	0
Est. Size Of An Activity Code :	Not reported
Site Status When Activity Commitment Made :	PEAR
Status Code Definition :	PRELIMINARY ENDANGERMENT ASSESSMENT REQUIRED
Cubic Yards Of Solids Removed At Completion :	0
Gallons Of Liquid Removed Upon Completion :	0
Cubic Yards Of Solids Treated Upon Completion :	0
Actvty Deleted Via Commitmnt/Completns Screen :	Not reported
Special Program Code:	Not reported
Special Program :	Not reported
Comments Date :	03181996
Comments :	Information request sent. Groundwater and soil samples taken. GW 1,2 DCE 19 ppb; PCE 27 ppb; TCE 10 ppb; diethyl phthalate 250 ppb. PCE & TCE > drinking water standards. Soil DDE 2200 ppb; DDT 880 ppb; toxaphene & endrin </= 2.5 ppm. Composite soil samples not adequate for site char. more extensive sampling necessary. Site Screening: The site is currently a vacant lot - the property was used for agriculture since at least 1969. A 1989 environmental investigation investigation revealed pesticide contamination in shallow soil and volatile and semi-volatile organic compounds were detected in site groundwater during a recent groundwater sampling. Volatile and semi-volatile organic compounds were not found in the site's soil. Groundwater contamination has not been linked to the site's past agricultural activities.

Y119
East
1/2-1
4065 ft.

Relative:
Lower

Actual:
13 ft.

FLEMING COMPANIES WEST INC
5900 STEWART AVENUE
FREMONT, CA 94538

Site 1 of 2 in cluster Y

FINDS **1000300039**
HAZNET **CAD981689870**
CHMIRS
Cortese
RCRA-LQG
HIST UST
CA WDS

FLEMING COMPANIES WEST INC (Continued) **1000300039**

RCRAInfo:
Owner: US STEEL
(415) 555-1212
EPA ID: CAD981689870

Contact: Not reported

Classification: Large Quantity Generator
TSDF Activities: Not reported

Violation Status: No violations found

FINDS:
Other Pertinent Environmental Activity Identified at Site:
AEROMETRIC INFORMATION RETRIEVAL SYSTEM/AIRS FACILITY SYSTEM
RESOURCE CONSERVATION AND RECOVERY ACT INFORMATION SYSTEM

HAZNET:
Gepaid: CAD981689870
TSD EPA ID: CAD004771168
Gen County: 1
Tsd County: San Francisco
Tons: 5.2125
Facility Address 2: Not reported
Waste Category: Aqueous solution with less than 10% total organic residues
Disposal Method: Not reported
Contact: Not reported
Telephone: (000) 000-0000
Mailing Name: Not reported
Mailing Address: 5900 STEWART AVE
FREMONT, CA 94538
County 1

Gepaid: CAD981689870
TSD EPA ID: CAD004771168
Gen County: 1
Tsd County: San Francisco
Tons: 8.3400
Facility Address 2: Not reported
Waste Category: Unspecified aqueous solution
Disposal Method: Recycler
Contact: Not reported
Telephone: (000) 000-0000
Mailing Name: Not reported
Mailing Address: 5900 STEWART AVE
FREMONT, CA 94538
County 1

Gepaid: CAL920834522
TSD EPA ID: CA0000084517
Gen County: Alameda
Tsd County: Alameda
Tons: 0.81
Facility Address 2: Not reported
Waste Category: Aqueous solution with less than 10% total organic residues
Disposal Method: Transfer Station
Contact: D. A. SONNEFELD, SAFETY MGR
Telephone: (510) 226-3133
Mailing Name: Not reported

FLEMING COMPANIES WEST INC (Continued) **1000300039**

Mailing Address: 5900 STEWART AVE
FREMONT, CA 94538 - 3134
County 1

Gepaid: CAL920834522
TSD EPA ID: CAD053044053
Gen County: Alameda
Tsd County: Alameda
Tons: 0.07
Facility Address 2: Not reported
Waste Category: Hydrocarbon solvents (benzene, hexane, Stoddard, etc.)
Disposal Method: Transfer Station
Contact: D. A. SONNEFELD, SAFETY MGR
Telephone: (510) 226-3133
Mailing Name: Not reported
Mailing Address: 5900 STEWART AVE
FREMONT, CA 94538 - 3134
County 1

CORTESE:
Region: CORTESE
Fac Address 2: 5900 STEWART AVE

CHMIRS:
OES Control Number: 008778
Extent of Release: Not reported
Property Use: Not reported
Incident Date: Not reported
Date Completed: Not reported
Time Completed : Not reported
Agency Id Number : Not reported
Agency Incident Number : Not reported
OES Incident Number : 008778
Time Notified : Not reported
Surrounding Area : Not reported
Estimated Temperature : Not reported
Property Management : Not reported
More Than Two Substances Involved? : Not reported
Special Studies 1 : Not reported
Special Studies 2 : Not reported
Special Studies 3 : Not reported
Special Studies 4 : Not reported
Special Studies 5 : Not reported
Special Studies 6 : Not reported
Resp Agncy Personel # Of Decontaminated : Not reported
Others Number Of Decontaminated : Not reported
Others Number Of Injuries : Not reported
Others Number Of Fatalities : Not reported
Vehicle Make/year : Not reported
Vehicle License Number : Not reported
Vehicle State : Not reported
Vehicle Id Number : Not reported
CA/DOT/PUC/ICC Number : Not reported
Company Name : Not reported
Reporting Officer Name/ID : Not reported
Report Date : Not reported
Comments : Not reported
Facility Telephone Number : Not reported
Waterway Involved : NO

FLEMING COMPANIES WEST INC (Continued) **1000300039**

Waterway :	Not reported
Spill Site :	Not reported
Cleanup By :	not appropriate
Containment :	Not reported
What Happened :	Not reported
Type :	Not reported
Other :	Not reported
Substance :	ammonia
Quantity Released :	
E Date :	Not reported
Contained :	NO
Site Type :	Not reported
Evacuations :	NO
Num Of Injuries :	NO
Num Of Fatalities :	NO
Date/Time :	Not reported
Year :	1995
Agency :	allied sysco
BBLS :	Not reported
Cups :	Not reported
CUFT :	Not reported
Gallons :	Not reported
Grams :	Not reported
Pounds :	Not reported
Liters :	Not reported
Ounces :	Not reported
Pints :	Not reported
Quarts :	Not reported
Sheen :	Not reported
Tons :	Not reported
Unknown :	Not reported
Description :	safety valve released
Incident date :	6/22/95 unknown
Admin Agency :	Not reported
OES date :	6/22/1995
OES time :	06:53:33 AM
OES notification :	Not reported
Amount :	unknown
OES Control Number:	00-3200
Extent of Release:	Not reported
Property Use:	Not reported
Incident Date:	Not reported
Date Completed: Not reported	
Time Completed :	Not reported
Agency Id Number :	Not reported
Agency Incident Number :	Not reported
OES Incident Number :	00-3200
Time Notified :	Not reported
Surrounding Area :	Not reported
Estimated Temperature :	Not reported
Property Management :	Not reported
More Than Two Substances Involved? :	Not reported
Special Studies 1 :	Not reported
Special Studies 2 :	Not reported
Special Studies 3 :	Not reported
Special Studies 4 :	Not reported
Special Studies 5 :	Not reported

FLEMING COMPANIES WEST INC (Continued) **1000300039**

Special Studies 6 :	Not reported
Resp Agncy Personel # Of Decontaminated :	Not reported
Others Number Of Decontaminated :	Not reported
Others Number Of Injuries :	Not reported
Others Number Of Fatalities :	Not reported
Vehicle Make/year :	Not reported
Vehicle License Number :	Not reported
Vehicle State :	Not reported
Vehicle Id Number :	Not reported
CA/DOT/PUC/ICC Number :	Not reported
Company Name :	Not reported
Reporting Officer Name/ID :	Not reported
Report Date :	Not reported
Comments :	Not reported
Facility Telephone Number :	Not reported
Waterway Involved :	No
Waterway :	Not reported
Spill Site :	Not reported
Cleanup By :	Reporting Party
Containment :	Not reported
What Happened :	Not reported
Type :	Not reported
Other :	Not reported
Substance :	Anhydrous Ammonia
Quantity Released :	
E Date :	Not reported
Contained :	Yes
Site Type :	Merchant/Business
Evacuations :	0
Num Of Injuries :	0
Num Of Fatalities :	0
Date/Time :	Not reported
Year :	2000
Agency :	Sysco Food Services
BBLS :	0
Cups :	0
CUFT :	0
Gallons :	0
Grams :	0
Pounds :	0
Liters :	0
Ounces :	0
Pints :	0
Quarts :	0
Sheen :	0
Tons :	0
Unknown :	0
Description :	While changing a filter some ammonia bled off
Incident date :	7/18/200012:00:00 AM
Admin Agency :	Fremont City Fire Department
OES date :	Not reported
OES time :	Not reported
OES notification :	7/18/200009:46:20 AM
Amount :	Not reported

WDS:

Facility ID: San Francisco Bay 01I016477

Facility Contact RICH GIBBON Facility Telephone (510) 226-3000

FLEMING COMPANIES WEST INC (Continued) **1000300039**

SIC Code: Not reported SIC Code 2: Not reported
Agency Name: SYSCO FOOD SERVICES
Agency Address: 5900 Stewart Ave
Fremont 94538 - 3134
Agency Contact: RICH GIBBON Agency Phone: (510) 226-3000
Design Flow: Not reported Baseline Flow: Not reported
Facility Type: Industrial - Facility that treats and/or disposes of liquid or semisolid wastes from any servicing, producing, manufacturing or processing operation of whatever nature, including mining, gravel washing, geothermal operations, air conditioning, ship building and repairing, oil production, storage and disposal operations, water pumping.
Facility Status: Active - Any facility with a continuous or seasonal discharge that is under Waste Discharge Requirements.
Agency Type: Private
Waste Type: Not reported
Threat to Water: Minor Threat to Water Quality. A violation of a regional board order should cause a relatively minor impairment of beneficial uses compared to a major or minor threat. Not: All nurds without a TTWQ will be considered a minor threat to water quality unless coded at a higher Level. A Zero (0) may be used to code those NURDS that are found to represent no threat to water quality.
Complexity: Category C - Facilities having no waste treatment systems, such as cooling water dischargers or thosewho must comply through best management practices, facilities with passive waste treatment and disposal systems, such as septic systems with subsurface disposal, or dischargers having waste storage systems with land disposal such as dairy waste ponds.
Reclamation: Not reported
POTW: Not reported
NPDES Number: CAS000001 The 1st 2 characters designate the state. The remaining 7 are assigned by the Regional Board
Subregion: 2

UST HIST:

Facility ID: 66253 Owner Name: FLEMING FOODS CO.
Total Tanks: 5 Region: STATE
Owner Address: 5900 STEWART AVE.
FREMONT, CA 94538
Tank Used for: WASTE
Tank Num: 1 Container Num: 1
Tank Capacity: 00012000 Year Installed: Not reported
Type of Fuel: 4 Tank Construction: X inches
Leak Detection: Stock Inventor
Contact Name: JOHN SEOANE Telephone: (415) 498-2867
Facility Type: Other Other Type: GROCERY FLEET

Facility ID: 66253 Owner Name: FLEMING FOODS CO.
Total Tanks: 5 Region: STATE
Owner Address: 5900 STEWART AVE.
FREMONT, CA 94538
Tank Used for: PRODUCT
Tank Num: 2 Container Num: 2
Tank Capacity: 00010000 Year Installed: Not reported
Type of Fuel: DIESEL Tank Construction: Not Reported
Leak Detection: Stock Inventor
Contact Name: JOHN SEOANE Telephone: (415) 498-2867
Facility Type: Other Other Type: GROCERY FLEET

Facility ID: 66253 Owner Name: FLEMING FOODS CO.
Total Tanks: 5 Region: STATE
Owner Address: 5900 STEWART AVE.

FLEMING COMPANIES WEST INC (Continued) **1000300039**

	FREMONT, CA 94538		
Tank Used for:	PRODUCT		
Tank Num:	3	Container Num:	3
Tank Capacity:	00012000	Year Installed:	Not reported
Type of Fuel:	DIESEL	Tank Construction:	Not Reported
Leak Detection:	Stock Inventor		
Contact Name:	JOHN SEOANE	Telephone:	(415) 498-2867
Facility Type:	Other	Other Type:	GROCERY FLEET
Facility ID:	66253	Owner Name:	FLEMING FOODS CO.
Total Tanks:	5	Region:	STATE
Owner Address:	5900 STEWART AVE. FREMONT, CA 94538		
Tank Used for:	PRODUCT		
Tank Num:	4	Container Num:	4
Tank Capacity:	00010000	Year Installed:	Not reported
Type of Fuel:	DIESEL	Tank Construction:	Not Reported
Leak Detection:	Stock Inventor		
Contact Name:	JOHN SEOANE	Telephone:	(415) 498-2867
Facility Type:	Other	Other Type:	GROCERY FLEET
Facility ID:	66253	Owner Name:	FLEMING FOODS CO.
Total Tanks:	5	Region:	STATE
Owner Address:	5900 STEWART AVE. FREMONT, CA 94538		
Tank Used for:	PRODUCT		
Tank Num:	5	Container Num:	5
Tank Capacity:	00000550	Year Installed:	Not reported
Type of Fuel:	UNLEADED	Tank Construction:	Not Reported
Leak Detection:	Stock Inventor		
Contact Name:	JOHN SEOANE	Telephone:	(415) 498-2867
Facility Type:	Other	Other Type:	GROCERY FLEET

Y120 **FLEMING FREMONT DIVISION** **LUST** **S106229841**
East **5900 STEWART AVENUE** **EMI** **N/A**
1/2-1 **FREMONT, CA 94538**
4065 ft.

Site 2 of 2 in cluster Y

Relative:
Lower

Actual:
13 ft.

State LUST:

Cross Street:	Not reported		
Qty Leaked:	Not reported		
Case Number	Not reported		
Reg Board:	2		
Chemical:	Diesel		
Lead Agency:	Local Agency		
Local Agency :	01099		
Case Type:	Other ground water affected		
Status:	**Pollution Characterization**		
Abate Method:	Excavate and Dispose - remove contaminated soil and dispose in approved site, Pump and Treat Ground Water - generally employed to remove dissolved contaminants		
Review Date:	Not reported	Confirm Leak:	Not reported
Workplan:	1988-08-19 00:00:00	Prelim Assess:	1988-08-19 00:00:00
Pollution Char:	Not reported	Remed Plan:	Not reported
Remed Action:	Not reported		
Monitoring:	Not reported		
Close Date:	Not reported		
Release Date:	Not reported		

FLEMING FREMONT DIVISION (Continued) **S106229841**

Cleanup Fund Id : Not reported
Discover Date : Not reported
Enforcement Dt : Not reported
Enf Type: Not reported
Enter Date : Not reported
Funding: Federal Funds
Staff Initials: RS
How Discovered: Tank Closure
How Stopped: Not reported
Interim : Yes
Leak Cause: Structure Failure
Leak Source: Tank
MTBE Date : Not reported
Max MTBE GW : Not reported
MTBE Tested: MTBE Detected. Site tested for MTBE & MTBE detected
Priority: Not reported
Local Case # : 47
Beneficial: Not reported
Staff : CCM
GW Qualifier : Not reported
Max MTBE Soil : 1 Parts per Million
Soil Qualifier : <
Hydr Basin #: Niles Cone (2-9.01N)
Operator : Not reported
Oversight Prgm: LUST
Review Date : 2000-04-14 00:00:00
Stop Date : Not reported
Work Suspended :No
Responsible PartyTERRY CARTER
RP Address: 95 BELEVEDERE STREET, SUITE 2
Global Id: T0600100596
Org Name: Not reported
Contact Person: Not reported
MTBE Conc: 1
Mtbe Fuel: 0
Water System Name: Not reported
Well Name: Not reported
Distance To Lust: 0
Waste Discharge Global ID: Not reported
Waste Disch Assigned Name: Not reported
Summary : Not reported

LUST Region 2:
Region: 2
Case Number: 0047
Facility Id: 01-0646
Facility Status: Pollution Characterization
How Discovered: TC
Leak Cause: Structure Failure
Leak Source: Tank
Oversight Program: LUST
Date Leak Confirmed: Not reported
Prelim. Site Assesment Wokplan Submitted: Not reported
Preliminary Site Assesment Began: 8/19/1988
Pollution Characterization Began: 4/1/1989
Pollution Remediation Plan Submitted: Not reported
Date Remediation Action Underway: Not reported
Date Remediation Action Underway: Not reported

FLEMING FREMONT DIVISION (Continued) **S106229841**

EMISSIONS :

Year :	2003
Facility ID :	13062
Air District Code :	BA
SIC Code :	5141
Air Basin :	SF
Air District Name :	BAY AREA AQMD
Community Health Air Pollution Info System :	Not reported
Consolidated Emission Reporting Rule :	Not reported
County Code :	1
County ID :	1
Total Organic Hydrocarbon Gases Tons/Yr:	0
Reactive Organic Gases Tons/Yr:	0
Carbon Monoxide Emissions Tons/Yr:	0
NOX - Oxides of Nitrogen Tons/Yr:	0
SOX - Oxides of Sulphur Tons/Yr:	0
Particulate Matter Tons/Yr :	0
Part. Matter 10 Micrometers and Smaller Tons/Yr :	0

Z121 **STATE FARM** **LUST** **S101293651**
NNE **5600 JOHN MUIR DR** **Cortese** **N/A**
1/2-1 **NEWARK, CA 94560**
4371 ft.

Site 1 of 2 in cluster Z

Relative: Higher

Actual: 33 ft.

State LUST:

Cross Street:	Not reported		
Qty Leaked:	Not reported		
Case Number	Not reported		
Reg Board:	2		
Chemical:	Gasoline		
Lead Agency:	Local Agency		
Local Agency :	01099		
Case Type:	Other ground water affected		
Status:	**Case Closed**		
Abate Method:	Excavate and Treat - remove contaminated soil and treat (includes spreading or land farming), Pump and Treat Ground Water - generally employed to remove dissolved contaminants		
Review Date:	Not reported	Confirm Leak:	Not reported
Workplan:	1990-08-30 00:00:00	Prelim Assess:	1990-08-30 00:00:00
Pollution Char:	Not reported	Remed Plan:	Not reported
Remed Action:	Not reported		
Monitoring:	Not reported		
Close Date:	1998-10-02 00:00:00		
Release Date:	Not reported		
Cleanup Fund Id :	Not reported		
Discover Date :	Not reported		
Enforcement Dt :	Not reported		
Enf Type:	Not reported		
Enter Date :	Not reported		
Funding:	Federal Funds		
Staff Initials:	TT		
How Discovered:	Tank Closure		
How Stopped:	Not reported		
Interim :	Yes		
Leak Cause:	Corrosion		
Leak Source:	Tank		
MTBE Date :	1965-01-02 00:00:00		

STATE FARM (Continued) **S101293651**

Max MTBE GW : 0 Parts per Billion
MTBE Tested: MTBE Detected. Site tested for MTBE & MTBE detected
Priority: Not reported
Local Case # : 286
Beneficial: Not reported
Staff : CCM
GW Qualifier : Not reported
Max MTBE Soil : Not reported
Soil Qualifier : Not reported
Hydr Basin #: Niles Cone (2-9.01N)
Operator : Not reported
Oversight Prgm: LUST
Review Date : 1998-10-02 00:00:00
Stop Date : Not reported
Work Suspended :No
Responsible PartyBLANK RP
RP Address: Not reported
Global Id: T0600101313
Org Name: Not reported
Contact Person: Not reported
MTBE Conc: 1
Mtbe Fuel: 1
Water System Name: Not reported
Well Name: Not reported
Distance To Lust: 0
Waste Discharge Global ID: Not reported
Waste Disch Assigned Name: Not reported
Summary : HEAVY OIL DETECTED IN GW-11 ATTRIBUTED TO FORMER, UNRELATED SURFACE SPILL. OIL & GREASE DETECTION LIMIT @ 5000PPB. CASE CLOSED PER 10/2/98 PER RWQCB.

LUST Region 2:
Region: 2
Case Number: 0286
Facility Id: 01-1422
Facility Status: Case Closed
How Discovered: TC
Leak Cause: Corrosion
Leak Source: Tank
Oversight Program: LUST
Date Leak Confirmed: Not reported
Prelim. Site Assesment Wokplan Submitted: Not reported
Preliminary Site Assesment Began: 8/30/1990
Pollution Characterization Began: Not reported
Pollution Remediation Plan Submitted: Not reported
Date Remediation Action Underway: Not reported
Date Remediation Action Underway: Not reported

CORTESE:
Region: CORTESE
Fac Address 2: 5600 JOHN MUIR DR

Z122 NNE 1/2-1 4376 ft. | **DUFFEL PLAZA SHOPPING CENTER** | **SLIC** | **S106235177** / **N/A**
5766 MOWRY SCHOOL ROAD
NEWARK, CA

Site 2 of 2 in cluster Z

Relative: Higher

Actual: 33 ft.

CA STATE SLIC :

Global Id :	SL18351771
Region :	STATE
Assigned Name :	SLICSITE
Lead Agency Contact :	Not reported
Lead Agency :	Not reported
Lead Agency Case Number :	Not reported
Responsible Party :	BALENTINE PLAZA ASSOC
Recent Dtw :	Not reported
Facility Status :	**Not reported**
Substance Released :	Not reported

Global Id :	SL0600120602
Region :	STATE
Assigned Name :	SLICSITE
Lead Agency Contact :	CHERIE MCCAULOU
Lead Agency :	SAN FRANCISCO BAY RWQCB (REGION 2)
Lead Agency Case Number :	01S0456
Responsible Party :	Not reported
Recent Dtw :	Not reported
Facility Status :	**Case Closed**
Substance Released :	Not reported

SLIC Region 2:

Facility ID:	SL18351771
Region:	2
Facility Status:	Not reported
Date Closed:	Not reported
Local Case #:	Not reported
How Discovered :	Not reported
Leak Cause :	Not reported
Leak Source :	Not reported
Date Confirmed :	Not reported
Date Prelim Site Assmnt Workplan Submitted :	Not reported
Date Preliminary Site Assessment Began :	Not reported
Date Pollution Characterization Began :	Not reported
Date Remediation Plan Submitted :	Not reported
Date Remedial Action Underway :	Not reported
Date Post Remedial Action Monitoring Began :	Not reported

Facility ID:	Not reported
Region:	2
Facility Status:	9
Date Closed:	Not reported
Local Case #:	Not reported
How Discovered :	Not reported
Leak Cause :	Not reported
Leak Source :	Not reported
Date Confirmed :	Not reported
Date Prelim Site Assmnt Workplan Submitted :	Not reported
Date Preliminary Site Assessment Began :	Not reported
Date Pollution Characterization Began :	Not reported
Date Remediation Plan Submitted :	Not reported
Date Remedial Action Underway :	Not reported

DUFFEL PLAZA SHOPPING CENTER (Continued) **S106235177**

Date Post Remedial Action Monitoring Began :Not reported

---

123 ESE 1/2-1 4522 ft. **PG&E GAS METER REPAIR PLANT**
42100 BOYCE ROAD
FREMONT, CA 94538

RCRA-SQG **1000196790**
FINDS **CAT080011505**
LUST

Relative: Lower

Actual: 15 ft.

RCRAInfo:
Owner: NOT REQUIRED
(415) 555-1212
EPA ID: CAT080011505
Contact: Not reported
Classification: Small Quantity Generator
TSDF Activities: Not reported
Violation Status: No violations found

FINDS:
Other Pertinent Environmental Activity Identified at Site:
HAZARDOUS WASTE TRACKING SYSTEM-DATAMART
NATIONAL EMISSIONS INVENTORY
RESOURCE CONSERVATION AND RECOVERY ACT INFORMATION SYSTEM

State LUST:
Cross Street: Not reported
Qty Leaked: Not reported
Case Number Not reported
Reg Board: 2
Chemical: Gasoline
Lead Agency: Local Agency
Local Agency : 01099
Case Type: Other ground water affected
Status: Case Closed
Abate Method: Excavate and Dispose - remove contaminated soil and dispose in approved site, Pump and Treat Ground Water - generally employed to remove dissolved contaminants
Review Date: 1987-08-31 00:00:00 Confirm Leak: 1987-08-31 00:00:00
Workplan: Not reported Prelim Assess: Not reported
Pollution Char: Not reported Remed Plan: Not reported
Remed Action: Not reported
Monitoring: Not reported
Close Date: 1993-06-24 00:00:00
Release Date: Not reported
Cleanup Fund Id : Not reported
Discover Date : Not reported
Enforcement Dt : Not reported
Enf Type: Not reported
Enter Date : Not reported
Funding: Federal Funds
Staff Initials: SDI
How Discovered: Tank Closure
How Stopped: Not reported
Interim : Yes
Leak Cause: UNK
Leak Source: UNK
MTBE Date : Not reported
Max MTBE GW : Not reported
MTBE Tested: Site NOT Tested for MTBE.Includes Unknown and Not Analyzed.

PG&E GAS METER REPAIR PLANT (Continued) **1000196790**

Priority: Not reported
Local Case # : 91
Beneficial: Not reported
Staff : CCM
GW Qualifier : =
Max MTBE Soil : Not reported
Soil Qualifier : =
Hydr Basin #: Niles Cone (2-9.01N)
Operator : Not reported
Oversight Prgm: LUST
Review Date : Not reported
Stop Date : Not reported
Work Suspended :No
Responsible PartyJOSEPH DEYOUNG
RP Address: 1919 WEBSTER ST
Global Id: T0600101673
Org Name: Not reported
Contact Person: Not reported
MTBE Conc: 0
Mtbe Fuel: 1
Water System Name: Not reported
Well Name: Not reported
Distance To Lust: 0
Waste Discharge Global ID: Not reported
Waste Disch Assigned Name: Not reported
Summary : ARCHIVED 6/6/96 CONTROL NO 120-092 SRC 0904742

LUST Region 2:
Region: 2
Case Number: 0091
Facility Id: 01-1805
Facility Status: Case Closed
How Discovered: TC
Leak Cause: UNK
Leak Source: UNK
Oversight Program: LUST
Date Leak Confirmed: 8/31/1987
Prelim. Site Assesment Wokplan Submitted: Not reported
Preliminary Site Assesment Began: Not reported
Pollution Characterization Began: Not reported
Pollution Remediation Plan Submitted: Not reported
Date Remediation Action Underway: Not reported
Date Remediation Action Underway: Not reported

AA124 **ABLE AUTO WRECKERS** **SLIC** **S106916800**
WSW **7400 MOWRY AVENUE** **N/A**
1/2-1 **NEWARK, CA 94560**
4546 ft.

Site 1 of 2 in cluster AA

Relative:
Equal

CA STATE SLIC :
Global Id : SL0600146072
Region : STATE
Assigned Name : SLICSITE
Lead Agency Contact : SELIM ZEYREK
Lead Agency : ALAMEDA COUNTY WATER DISTRICT
Lead Agency Case Number : 351
Responsible Party : Not reported
Recent Dtw : Not reported

Actual:
17 ft.

ABLE AUTO WRECKERS (Continued) **S106916800**

Facility Status : **Case Open**
Substance Released : Not reported

AA125
WSW
1/2-1
4546 ft.

Relative:
Equal

Actual:
17 ft.

ABLE AUTO WRECKERS **HAZNET** **S102523336**
7400 MOWRY AVE **SLIC** **N/A**
NEWARK, CA 94560 **CA WDS**

Site 2 of 2 in cluster AA

HAZNET:
Gepaid: CAL000007252
TSD EPA ID: CAD009452657
Gen County: 1
Tsd County: San Mateo
Tons: .1876
Facility Address 2: Not reported
Waste Category: Unspecified organic liquid mixture
Disposal Method: Recycler
Contact: ROBERT/ORVILLE&JIMMY ELLWANGER
Telephone: (510) 792-0565
Mailing Name: Not reported
Mailing Address: 7400 MOWRY AVE
NEWARK, CA 94560
County 1

Gepaid: CAL000007252
TSD EPA ID: CAD009452657
Gen County: 1
Tsd County: San Mateo
Tons: 1.0633
Facility Address 2: Not reported
Waste Category: Unspecified organic liquid mixture
Disposal Method: Recycler
Contact: ROBERT/ORVILLE&JIMMY ELLWANGER
Telephone: (510) 792-0565
Mailing Name: Not reported
Mailing Address: 7400 MOWRY AVE
NEWARK, CA 94560
County 1

SLIC Region 2:
Facility ID: Not reported
Region: 2
Facility Status: 1
Date Closed: Not reported
Local Case #: Not reported
How Discovered : Not reported
Leak Cause : Not reported
Leak Source : Not reported
Date Confirmed : Not reported
Date Prelim Site Assmnt Workplan Submitted :Not reported
Date Preliminary Site Assessment Began : Not reported
Date Pollution Characterization Began : Not reported
Date Remediation Plan Submitted : Not reported
Date Remedial Action Underway : Not reported
Date Post Remedial Action Monitoring Began :Not reported

WDS:
Facility ID: San Francisco Bay 01I012613
Facility Contact STROH, DAVE Facility Telephone (510) 742-2277

ABLE AUTO WRECKERS (Continued) **S102523336**

SIC Code: Not reported SIC Code 2: Not reported
Agency Name: PICK-N-PULL AUTO DISMANTLERS
Agency Address: 7590 Stockton Blvd
Sacramento 95823 - 3970
Agency Contact: STRON, DAVE Agency Phone: (916) 689-2000
Design Flow: Not reported Baseline Flow: Not reported
Facility Type: Industrial - Facility that treats and/or disposes of liquid or semisolid wastes from any servicing, producing, manufacturing or processing operation of whatever nature, including mining, gravel washing, geothermal operations, air conditioning, ship building and repairing, oil production, storage and disposal operations, water pumping.
Facility Status: Active - Any facility with a continuous or seasonal discharge that is under Waste Discharge Requirements.
Agency Type: ?
Waste Type: Not reported
Threat to Water: Minor Threat to Water Quality. A violation of a regional board order should cause a relatively minor impairment of beneficial uses compared to a major or minor threat. Not: All nurds without a TTWQ will be considered a minor threat to water quality unless coded at a higher Level. A Zero (0) may be used to code those NURDS that are found to represent no threat to water quality.
Complexity: Category C - Facilities having no waste treatment systems, such as cooling water dischargers or thosewho must comply through best management practices, facilities with passive waste treatment and disposal systems, such as septic systems with subsurface disposal, or dischargers having waste storage systems with land disposal such as dairy waste ponds.
Reclamation: Not reported
POTW: Not reported
NPDES Number: CAS000001 The 1st 2 characters designate the state. The remaining 7 are assigned by the Regional Board
Subregion: 2

AB126 **TOMRA PACIFIC, INC** **HAZNET** **S103984209**
ENE **40595 ALBRAE STREET** **SWRCY** **N/A**
1/2-1 **FREMONT, CA 0** **EMI**
4851 ft. **CA WDS**

Site 1 of 2 in cluster AB

Relative: Higher

Actual: 31 ft.

CA SWRCY

Certification Status :	O
Facility Phone Number :	(510) 651-6204
Whether The Facility Is Grandfathered :	GF
Convenience Zone Where Faciltiy Located :	55
Convenience Zone Where Faciltiy Located 2 :	5545
Convenience Zone Where Faciltiy Located 3 :	0
Convenience Zone Where Faciltiy Located 4 :	0
Convenience Zone Where Faciltiy Located 5 :	0
Convenience Zone Where Faciltiy Located 6 :	0
Convenience Zone Where Faciltiy Located 7 :	0
Aluminum Beverage Containers Redeemed :	AL
Glass Beverage Containers Redeemed :	GL
Plastic Beverage Containers Redeemed :	PL
Other mat beverage containers redeemed :	Not Accepted
Refillable Beverage Containers Redeemed :	Not Accepted
Date facility became certified :	06/24/98
Date facility began operating (no date indicates never operational) :	07/01/98
Date facility ceased operating (no date indicates still operating) :	/ /

TOMRA PACIFIC, INC (Continued) **S103984209**

HAZNET:

Gepaid:	CAC000720320
TSD EPA ID:	CAD980887418
Gen County:	1
Tsd County:	1
Tons:	.8340
Facility Address 2:	Not reported
Waste Category:	Waste oil and mixed oil
Disposal Method:	Recycler
Contact:	REYNOLDS ALUMINUM INC
Telephone:	(000) 000-0000
Mailing Name:	Not reported
Mailing Address:	40595 ALBRAE STREET FREMONT, CA 94538
County	1

WDS:

Facility ID:	San Francisco Bay 01I013847		
Facility Contact	CARLOS LATORRE	Facility Telephone	(510) 651-6204
SIC Code:	Not reported	SIC Code 2:	Not reported
Agency Name:	TOMRA RECYCLING NETWORK		
Agency Address:	40595 Albrae St Fremont 94538 - 2433		
Agency Contact:	JON MARLIN	Agency Phone:	(510) 651-6204
Design Flow:	Not reported	Baseline Flow:	Not reported

Facility Type: Industrial - Facility that treats and/or disposes of liquid or semisolid wastes from any servicing, producing, manufacturing or processing operation of whatever nature, including mining, gravel washing, geothermal operations, air conditioning, ship building and repairing, oil production, storage and disposal operations, water pumping.

Facility Status: Active - Any facility with a continuous or seasonal discharge that is under Waste Discharge Requirements.

Agency Type: Private

Waste Type: Not reported

Threat to Water: Minor Threat to Water Quality. A violation of a regional board order should cause a relatively minor impairment of beneficial uses compared to a major or minor threat. Not: All nurds without a TTWQ will be considered a minor threat to water quality unless coded at a higher Level. A Zero (0) may be used to code those NURDS that are found to represent no threat to water quality.

Complexity: Category C - Facilities having no waste treatment systems, such as cooling water dischargers or thosewho must comply through best management practices, facilities with passive waste treatment and disposal systems, such as septic systems with subsurface disposal, or dischargers having waste storage systems with land disposal such as dairy waste ponds.

Reclamation: Not reported

POTW: Not reported

NPDES Number: CAS000001 The 1st 2 characters designate the state. The remaining 7 are assigned by the Regional Board

Subregion: 2

EMISSIONS :

Year :	2002
Facility ID :	11776
Air District Code :	BA
SIC Code :	3341
Air Basin :	SF
Air District Name :	BAY AREA AQMD
Community Health Air Pollution Info System :	Not reported
Consolidated Emission Reporting Rule :	Not reported

TOMRA PACIFIC, INC (Continued) **S103984209**

County Code : 1
County ID : 1
Total Organic Hydrocarbon Gases Tons/Yr: 0
Reactive Organic Gases Tons/Yr: 0
Carbon Monoxide Emissions Tons/Yr: 0
NOX - Oxides of Nitrogen Tons/Yr: 0
SOX - Oxides of Sulphur Tons/Yr: 0
Particulate Matter Tons/Yr : 0
Part. Matter 10 Micrometers and Smaller Tons/Yr : 0

Year : 2003
Facility ID : 11776
Air District Code : BA
SIC Code : 3341
Air Basin : SF
Air District Name : BAY AREA AQMD
Community Health Air Pollution Info System : Not reported
Consolidated Emission Reporting Rule : Not reported
County Code : 1
County ID : 1
Total Organic Hydrocarbon Gases Tons/Yr: 0
Reactive Organic Gases Tons/Yr: 0
Carbon Monoxide Emissions Tons/Yr: 0
NOX - Oxides of Nitrogen Tons/Yr: 0
SOX - Oxides of Sulphur Tons/Yr: 0
Particulate Matter Tons/Yr : 0
Part. Matter 10 Micrometers and Smaller Tons/Yr : 0

AB127 **CARBOLINE CO** **RCRA-SQG** **1000164172**
ENE **40600 ALBRAE ST** **LUST** **CAD071702898**
1/2-1 **FREMONT, CA 94538** **Cortese**
5051 ft. **HIST UST**

Site 2 of 2 in cluster AB

Relative: Higher

Actual: 32 ft.

RCRAInfo:
Owner: NOT REQUIRED
(415) 555-1212
EPA ID: CAD071702898

Contact: Not reported

Classification: Small Quantity Generator
TSDF Activities: Not reported

Violation Status: No violations found

State LUST:
Cross Street: Not reported
Qty Leaked: Not reported
Case Number Not reported
Reg Board: 2
Chemical: Solvents
Lead Agency: Regional Board
Local Agency : 01099
Case Type: Other ground water affected
Status: Case Closed
Abate Method: Excavate and Dispose - remove contaminated soil and dispose in approved site
Review Date: Not reported Confirm Leak: Not reported
Workplan: Not reported Prelim Assess: Not reported

CARBOLINE CO (Continued) **1000164172**

Pollution Char: Not reported
Remed Plan: Not reported
Remed Action: Not reported
Monitoring: Not reported
Close Date: 1989-07-30 00:00:00
Release Date: Not reported
Cleanup Fund Id : Not reported
Discover Date : Not reported
Enforcement Dt : Not reported
Enf Type: Not reported
Enter Date : Not reported
Funding: Federal Funds
Staff Initials: SDI
How Discovered: Tank Closure
How Stopped: Not reported
Interim : Yes
Leak Cause: Structure Failure
Leak Source: Tank
MTBE Date : Not reported
Max MTBE GW : Not reported
MTBE Tested: Not Required to be Tested.
Priority: Not reported
Local Case # : 28
Beneficial: Not reported
Staff : CCM
GW Qualifier : Not reported
Max MTBE Soil : Not reported
Soil Qualifier : Not reported
Hydr Basin #: Niles Cone (2-9.01N)
Operator : Not reported
Oversight Prgm: LUST
Review Date : 1996-10-25 00:00:00
Stop Date : Not reported
Work Suspended :No
Responsible PartyNot reported
RP Address: Not reported
Global Id: T0600101980
Org Name: Not reported
Contact Person: Not reported
MTBE Conc: 0
Mtbe Fuel: 0
Water System Name: Not reported
Well Name: Not reported
Distance To Lust: 0
Waste Discharge Global ID: Not reported
Waste Disch Assigned Name: Not reported
Summary : TRANSFERRED FROM 01S0098 6/25/96

LUST Region 2:
Region: 2
Case Number: 0028
Facility Id: 01-2154
Facility Status: Case Closed
How Discovered: TC
Leak Cause: Structure Failure
Leak Source: Tank
Oversight Program: LUST
Date Leak Confirmed: Not reported
Prelim. Site Assesment Wokplan Submitted: Not reported

CARBOLINE CO (Continued) **1000164172**

Preliminary Site Assesment Began: Not reported
Pollution Characterization Began: Not reported
Pollution Remediation Plan Submitted: Not reported
Date Remediation Action Underway: Not reported
Date Remediation Action Underway: Not reported

CORTESE:
Region: CORTESE
Fac Address 2: 40600 ALBRAE ST

UST HIST:

Facility ID:	47899	Owner Name:	CARBOLINE COMPANY
Total Tanks:	5	Region:	STATE
Owner Address:	1401 S. HANLEY ROAD ST. LOUIS, MO 63144		
Tank Used for:	PRODUCT		
Tank Num:	1	Container Num:	NO. 1
Tank Capacity:	00006000	Year Installed:	1974
Type of Fuel:	Not reported	Tank Construction:	0.25 inches
Leak Detection:	Stock Inventor, GW Monitoring Well, Pressure Test		
Contact Name:	BILL EASTWOOD	Telephone:	(415) 490-3666
Facility Type:	Other	Other Type:	PAINT MFG.

Facility ID:	47899	Owner Name:	CARBOLINE COMPANY
Total Tanks:	5	Region:	STATE
Owner Address:	1401 S. HANLEY ROAD ST. LOUIS, MO 63144		
Tank Used for:	PRODUCT		
Tank Num:	2	Container Num:	NO. 2
Tank Capacity:	00006000	Year Installed:	1974
Type of Fuel:	Not reported	Tank Construction:	0.25 inches
Leak Detection:	Stock Inventor, GW Monitoring Well, Pressure Test		
Contact Name:	BILL EASTWOOD	Telephone:	(415) 490-3666
Facility Type:	Other	Other Type:	PAINT MFG.

Facility ID:	47899	Owner Name:	CARBOLINE COMPANY
Total Tanks:	5	Region:	STATE
Owner Address:	1401 S. HANLEY ROAD ST. LOUIS, MO 63144		
Tank Used for:	PRODUCT		
Tank Num:	3	Container Num:	NO. 3
Tank Capacity:	00006000	Year Installed:	1974
Type of Fuel:	Not reported	Tank Construction:	0.25 inches
Leak Detection:	Stock Inventor, GW Monitoring Well, Pressure Test		
Contact Name:	BILL EASTWOOD	Telephone:	(415) 490-3666
Facility Type:	Other	Other Type:	PAINT MFG.

Facility ID:	47899	Owner Name:	CARBOLINE COMPANY
Total Tanks:	5	Region:	STATE
Owner Address:	1401 S. HANLEY ROAD ST. LOUIS, MO 63144		
Tank Used for:	PRODUCT		
Tank Num:	4	Container Num:	NO. 4
Tank Capacity:	00006000	Year Installed:	1974
Type of Fuel:	Not reported	Tank Construction:	0.25 inches
Leak Detection:	Stock Inventor, GW Monitoring Well, Pressure Test		
Contact Name:	BILL EASTWOOD	Telephone:	(415) 490-3666
Facility Type:	Other	Other Type:	PAINT MFG.

CARBOLINE CO (Continued) **1000164172**

Facility ID:	47899	Owner Name:	CARBOLINE COMPANY
Total Tanks:	5	Region:	STATE
Owner Address:	1401 S. HANLEY ROAD ST. LOUIS, MO 63144		
Tank Used for:	WASTE		
Tank Num:	5	Container Num:	NO. 50
Tank Capacity:	00003000	Year Installed:	1974
Type of Fuel:	Not reported	Tank Construction:	Not Reported
Leak Detection:	None		
Contact Name:	BILL EASTWOOD	Telephone:	(415) 490-3666
Facility Type:	Other	Other Type:	PAINT MFG.

---

128 North > 1 5945 ft. **NA (HENRY SCHERING)** **Notify 65** **S100178917**
N.BOUND 880 @ MOWRY AVE. **N/A**
FREMONT, CA 92507

Relative: Equal

NOTIFY 65:

Date Reported:	Not reported	Staff Initials: Not reported
Board File Number:	Not reported	
Facility Type:	Not reported	
Discharge Date:	Not reported	
Incident Description:	92507	

Actual: 17 ft.

---

129 WNW > 1 6976 ft. **EVERGREEN OIL INC.** **FINDS** **1000357880**
6880 SMITH ST. **HAZNET** **CAD980887418**
NEWARK, CA 94560 **RCRA-LQG**
RCRA-TSDF
CORRACTS
CERC-NFRAP

Relative: Equal

CERCLIS-NFRAP Classification Data:

Federal Facility:	Not a Federal Facility
Non NPL Code:	RN
NPL Status:	Not on the NPL

Actual: 17 ft.

CERCLIS-NFRAP Assessment History:

Assessment:	DISCOVERY	Completed:	10/03/1991
Assessment:	PRELIMINARY ASSESSMENT	Completed:	03/31/1992
Assessment:	ARCHIVE SITE	Completed:	01/23/1996

CORRACTS Data:

EPA Id:	CAD980887418
Region:	09
Area Name:	ENTIRE FACILITY
Actual Date:	03/26/1992
Corrective Action:	CA075LO - CA Prioritization, Facility or area was assigned a low corrective action priority
2002 NAICS Title:	Petroleum Lubricating Oil and Grease Manufacturing Hazardous Waste Treatment and Disposal

EPA Id:	CAD980887418
Region:	09
Area Name:	ENTIRE FACILITY
Actual Date:	04/20/1992
Corrective Action:	CA075LO - CA Prioritization, Facility or area was assigned a low corrective action priority
2002 NAICS Title:	Petroleum Lubricating Oil and Grease Manufacturing

EVERGREEN OIL INC. (Continued) **1000357880**

Hazardous Waste Treatment and Disposal

EPA Id:	CAD980887418
Region:	09
Area Name:	ENTIRE FACILITY
Actual Date:	11/22/2004
Corrective Action:	CA100 - RFI Imposition
2002 NAICS Title:	Petroleum Lubricating Oil and Grease Manufacturing Hazardous Waste Treatment and Disposal

RCRAInfo Corrective Action Summary:

Event:	RFI Imposition
Event Date:	11/22/2004
Event:	CA Prioritization, Facility or area was assigned a low corrective action priority.
Event Date:	04/20/1992
Event:	Stabilization Measures Evaluation,This facility is not amenable to stabilization activity at the present time for reasons other than 1) it appears to be technically infeasible or inappropriate (NF) or 2) there is a lack of technical information (IN). Reasons for this conclusion may be the status of closure at the facility, the degree of risk, timing considerations, the status of corrective action work at the facility, or other administrative considerations.
Event Date:	04/20/1992
Event:	CA Prioritization, Facility or area was assigned a low corrective action priority.
Event Date:	03/26/1992

RCRAInfo:

Owner:	EVERGREEN OIL INC (510) 795-4401
EPA ID:	CAD980887418
Contact:	Not reported
Classification:	Large Quantity Generator, TSDF
TSDF Activities:	Used oil processor, Used oil refiner, Used oil spec marketer

BIENNIAL REPORTS:

Last Biennial Reporting Year: 2003

Waste	Quantity (Lbs)	Waste	Quantity (Lbs)
D001	3735709.24	D002	2471.53
D007	58.75	D009	8.75
D011	8.75	D035	2078.00
F003	2133.30	F005	2133.30

Violation Status: Violations exist

Regulation Violated:	Not reported
Area of Violation:	TSD-GENERAL STANDARDS
Date Violation Determined:	06/21/2005
Actual Date Achieved Compliance:	Not reported
Enforcement Action:	WRITTEN INFORMAL
Enforcement Action Date:	07/12/2005
Penalty Type:	Not reported
Regulation Violated:	Not reported
Area of Violation:	TSD-PART B APPLICATION

EVERGREEN OIL INC. (Continued) **1000357880**

Date Violation Determined: 06/21/2005
Actual Date Achieved Compliance: Not reported

Enforcement Action: WRITTEN INFORMAL
Enforcement Action Date: 07/12/2005
Penalty Type: Not reported

Regulation Violated: Not reported
Area of Violation: TSD-TANKS REQUIREMENTS
Date Violation Determined: 06/02/2004
Actual Date Achieved Compliance: 06/09/2004

Enforcement Action: WRITTEN INFORMAL
Enforcement Action Date: 06/09/2004
Penalty Type: Not reported

Regulation Violated: Not reported
Area of Violation: TSD-GENERAL STANDARDS
Date Violation Determined: 06/02/2004
Actual Date Achieved Compliance: 06/09/2004

Enforcement Action: WRITTEN INFORMAL
Enforcement Action Date: 06/09/2004
Penalty Type: Not reported

Regulation Violated: Not reported
Area of Violation: TSD-FINANCIAL RESPONSIBILITY REQUIREMENTS
Date Violation Determined: 07/24/2003
Actual Date Achieved Compliance: 08/20/2003

Enforcement Action: WRITTEN INFORMAL
Enforcement Action Date: 07/30/2003
Penalty Type: Not reported

Regulation Violated: Not reported
Area of Violation: GENERATOR-RECORDKEEPING REQUIREMENTS
Date Violation Determined: 06/26/2001
Actual Date Achieved Compliance: 07/26/2001

Enforcement Action: WRITTEN INFORMAL
Enforcement Action Date: 06/27/2001
Penalty Type: Not reported

Regulation Violated: Not reported
Area of Violation: TSD-GENERAL STANDARDS
Date Violation Determined: 02/13/2001
Actual Date Achieved Compliance: 02/26/2001

Enforcement Action: WRITTEN INFORMAL
Enforcement Action Date: 02/23/2001
Penalty Type: Proposed Monetary Penalty

Enforcement Action: INITIAL 3008(A) COMPLIANCE ORDER
Enforcement Action Date: 12/13/2001
Penalty Type: Proposed Monetary Penalty

Enforcement Action: FINAL 3008(A) COMPLIANCE ORDER
Enforcement Action Date: 03/07/2002
Penalty Type: Proposed Monetary Penalty

Regulation Violated: Not reported
Area of Violation: TSD-OTHER REQUIREMENTS
Date Violation Determined: 02/13/2001
Actual Date Achieved Compliance: 02/26/2001

EVERGREEN OIL INC. (Continued) **1000357880**

Enforcement Action: WRITTEN INFORMAL
Enforcement Action Date: 02/23/2001
Penalty Type: Final Monetary Penalty

Enforcement Action: INITIAL 3008(A) COMPLIANCE ORDER
Enforcement Action Date: 12/13/2001
Penalty Type: Final Monetary Penalty

Enforcement Action: FINAL 3008(A) COMPLIANCE ORDER
Enforcement Action Date: 03/07/2002
Penalty Type: Final Monetary Penalty

Regulation Violated: Not reported
Area of Violation: TSD-CONTAINERS REQUIREMENTS
Date Violation Determined: 02/13/2001
Actual Date Achieved Compliance: 02/26/2001

Enforcement Action: WRITTEN INFORMAL
Enforcement Action Date: 02/23/2001
Penalty Type: Not reported

Regulation Violated: Not reported
Area of Violation: TSD-TANKS REQUIREMENTS
Date Violation Determined: 02/13/2001
Actual Date Achieved Compliance: 02/26/2001

Enforcement Action: WRITTEN INFORMAL
Enforcement Action Date: 02/23/2001
Penalty Type: Final Monetary Penalty

Enforcement Action: INITIAL 3008(A) COMPLIANCE ORDER
Enforcement Action Date: 12/13/2001
Penalty Type: Final Monetary Penalty

Enforcement Action: FINAL 3008(A) COMPLIANCE ORDER
Enforcement Action Date: 03/07/2002
Penalty Type: Final Monetary Penalty

Regulation Violated: Not reported
Area of Violation: TSD-PREPAREDNESS/PREVENTION REQUIREMENTS
Date Violation Determined: 12/06/1999
Actual Date Achieved Compliance: 12/13/1999

Enforcement Action: WRITTEN INFORMAL
Enforcement Action Date: 12/06/1999
Penalty Type: Not reported

Regulation Violated: Not reported
Area of Violation: Transporter-manifest/record keeping requirements
Date Violation Determined: 05/17/1999
Actual Date Achieved Compliance: 05/17/1999

Enforcement Action: WRITTEN INFORMAL
Enforcement Action Date: 07/14/1999
Penalty Type: Not reported

Regulation Violated: 264.400-406.Q
Area of Violation: TSD-CHEMICAL/PHYSICAL/BIOLOGICAL REQUIREMENTS
Date Violation Determined: 06/29/1998
Actual Date Achieved Compliance: 12/20/2000

Enforcement Action: WRITTEN INFORMAL
Enforcement Action Date: 10/15/1998
Penalty Type: Not reported

EVERGREEN OIL INC. (Continued) **1000357880**

Regulation Violated: 264.10-18.B
Area of Violation: TSD-OTHER REQUIREMENTS (OVERSIGHT)
Date Violation Determined: 06/29/1998
Actual Date Achieved Compliance: 12/20/2000

Enforcement Action: WRITTEN INFORMAL
Enforcement Action Date: 10/15/1998
Penalty Type: Not reported

Regulation Violated: 270
Area of Violation: TSD-OTHER REQUIREMENTS (OVERSIGHT)
Date Violation Determined: 06/29/1998
Actual Date Achieved Compliance: 12/20/2000

Enforcement Action: WRITTEN INFORMAL
Enforcement Action Date: 10/15/1998
Penalty Type: Not reported

Regulation Violated: 264.370-383.P
Area of Violation: TSD-THERMAL TREATMENT REQUIREMENTS
Date Violation Determined: 06/29/1998
Actual Date Achieved Compliance: 12/20/2000

Enforcement Action: WRITTEN INFORMAL
Enforcement Action Date: 10/15/1998
Penalty Type: Not reported

Regulation Violated: 264.10-18.B
Area of Violation: TSD-OTHER REQUIREMENTS (OVERSIGHT)
Date Violation Determined: 12/15/1997
Actual Date Achieved Compliance: 01/13/1998

Enforcement Action: WRITTEN INFORMAL
Enforcement Action Date: 12/15/1997
Penalty Type: Not reported

Regulation Violated: 264.70-77.E
Area of Violation: TSD-OTHER REQUIREMENTS (OVERSIGHT)
Date Violation Determined: 06/16/1997
Actual Date Achieved Compliance: 01/13/1998

Enforcement Action: WRITTEN INFORMAL
Enforcement Action Date: 12/15/1997
Penalty Type: Not reported

Regulation Violated: 264.70-77.E
Area of Violation: TSD-OTHER REQUIREMENTS (OVERSIGHT)
Date Violation Determined: 06/16/1997
Actual Date Achieved Compliance: 01/13/1998

Enforcement Action: WRITTEN INFORMAL
Enforcement Action Date: 12/15/1997
Penalty Type: Not reported

Regulation Violated: 270
Area of Violation: TSD-OTHER REQUIREMENTS (OVERSIGHT)
Date Violation Determined: 06/16/1997
Actual Date Achieved Compliance: 01/13/1998

Enforcement Action: WRITTEN INFORMAL
Enforcement Action Date: 12/15/1997
Penalty Type: Not reported

Regulation Violated: 270

EVERGREEN OIL INC. (Continued) **1000357880**

Area of Violation: TSD-OTHER REQUIREMENTS (OVERSIGHT)
Date Violation Determined: 01/13/1997
Actual Date Achieved Compliance: 01/13/1997

Enforcement Action: WRITTEN INFORMAL
Enforcement Action Date: 12/15/1997
Penalty Type: Not reported

Regulation Violated: 270
Area of Violation: TSD-OTHER REQUIREMENTS (OVERSIGHT)
Date Violation Determined: 10/31/1995
Actual Date Achieved Compliance: 12/20/2000

Enforcement Action: WRITTEN INFORMAL
Enforcement Action Date: 10/31/1995
Penalty Type: Not reported

Enforcement Action: CIVIL ACTION FOR COMPLIANCE
Enforcement Action Date: 06/12/1997
Penalty Type: Not reported

Regulation Violated: 270
Area of Violation: TSD-OTHER REQUIREMENTS (OVERSIGHT)
Date Violation Determined: 08/31/1995
Actual Date Achieved Compliance: 12/20/2000

Enforcement Action: WRITTEN INFORMAL
Enforcement Action Date: 08/29/1995
Penalty Type: Not reported

Enforcement Action: CIVIL ACTION FOR COMPLIANCE
Enforcement Action Date: 06/12/1997
Penalty Type: Not reported

Regulation Violated: 264.10-18.B
Area of Violation: TSD-OTHER REQUIREMENTS (OVERSIGHT)
Date Violation Determined: 08/31/1995
Actual Date Achieved Compliance: 12/20/2000

Enforcement Action: WRITTEN INFORMAL
Enforcement Action Date: 08/29/1995
Penalty Type: Not reported

Enforcement Action: CIVIL ACTION FOR COMPLIANCE
Enforcement Action Date: 06/12/1997
Penalty Type: Not reported

Regulation Violated: 264.10-18.B
Area of Violation: TSD-OTHER REQUIREMENTS (OVERSIGHT)
Date Violation Determined: 12/12/1994
Actual Date Achieved Compliance: 12/20/2000

Enforcement Action: WRITTEN INFORMAL
Enforcement Action Date: 12/20/1994
Penalty Type: Not reported

Regulation Violated: 270
Area of Violation: TSD-OTHER REQUIREMENTS (OVERSIGHT)
Date Violation Determined: 12/12/1994
Actual Date Achieved Compliance: 12/20/2000

Enforcement Action: WRITTEN INFORMAL
Enforcement Action Date: 12/20/1994
Penalty Type: Not reported

EVERGREEN OIL INC. (Continued) **1000357880**

Regulation Violated: 264.400-406.Q
Area of Violation: TSD-CHEMICAL/PHYSICAL/BIOLOGICAL REQUIREMENTS
Date Violation Determined: 12/12/1994
Actual Date Achieved Compliance: 08/29/1995

Enforcement Action: WRITTEN INFORMAL
Enforcement Action Date: 12/20/1994
Penalty Type: Not reported

Regulation Violated: 270
Area of Violation: TSD-OTHER REQUIREMENTS (OVERSIGHT)
Date Violation Determined: 12/12/1994
Actual Date Achieved Compliance: 12/20/2000

Enforcement Action: WRITTEN INFORMAL
Enforcement Action Date: 12/20/1994
Penalty Type: Not reported

Regulation Violated: 268.7
Area of Violation: GENERATOR-LAND BAN REQUIREMENTS
Date Violation Determined: 12/22/1993
Actual Date Achieved Compliance: 02/04/1994

Enforcement Action: WRITTEN INFORMAL
Enforcement Action Date: 12/28/1993
Penalty Type: Not reported

Regulation Violated: 262.50-60
Area of Violation: GENERATOR-ALL REQUIREMENTS (OVERSIGHT)
Date Violation Determined: 12/22/1993
Actual Date Achieved Compliance: 02/04/1994

Enforcement Action: WRITTEN INFORMAL
Enforcement Action Date: 12/28/1993
Penalty Type: Not reported

Regulation Violated: 270
Area of Violation: TSD-OTHER REQUIREMENTS (OVERSIGHT)
Date Violation Determined: 12/22/1993
Actual Date Achieved Compliance: 02/04/1994

Enforcement Action: WRITTEN INFORMAL
Enforcement Action Date: 12/28/1993
Penalty Type: Not reported

Regulation Violated: 270
Area of Violation: TSD-OTHER REQUIREMENTS (OVERSIGHT)
Date Violation Determined: 12/22/1993
Actual Date Achieved Compliance: 02/04/1994

Enforcement Action: WRITTEN INFORMAL
Enforcement Action Date: 12/28/1993
Penalty Type: Not reported

Regulation Violated: 264.10-18.B
Area of Violation: TSD-OTHER REQUIREMENTS (OVERSIGHT)
Date Violation Determined: 12/22/1993
Actual Date Achieved Compliance: 12/20/2000

Enforcement Action: WRITTEN INFORMAL
Enforcement Action Date: 12/28/1993
Penalty Type: Not reported

Regulation Violated: 264.170-177.I

EVERGREEN OIL INC. (Continued) **1000357880**

Area of Violation: TSD-OTHER REQUIREMENTS (OVERSIGHT)
Date Violation Determined: 02/25/1993
Actual Date Achieved Compliance: 09/16/1993

Enforcement Action: WRITTEN INFORMAL
Enforcement Action Date: 03/05/1993
Penalty Type: Not reported

Regulation Violated: 264.30-37.C
Area of Violation: TSD-OTHER REQUIREMENTS (OVERSIGHT)
Date Violation Determined: 04/03/1992
Actual Date Achieved Compliance: 01/21/1993

Enforcement Action: WRITTEN INFORMAL
Enforcement Action Date: 09/23/1991
Penalty Type: Not reported

Enforcement Action: WRITTEN INFORMAL
Enforcement Action Date: 04/09/1992
Penalty Type: Not reported

Enforcement Action: FINAL 3008(A) COMPLIANCE ORDER
Enforcement Action Date: 10/26/1993
Penalty Type: Not reported

Regulation Violated: 262.50-60
Area of Violation: GENERATOR-ALL REQUIREMENTS (OVERSIGHT)
Date Violation Determined: 04/03/1992
Actual Date Achieved Compliance: 01/21/1993

Enforcement Action: WRITTEN INFORMAL
Enforcement Action Date: 04/09/1992
Penalty Type: Not reported

Enforcement Action: FINAL 3008(A) COMPLIANCE ORDER
Enforcement Action Date: 10/26/1993
Penalty Type: Not reported

Regulation Violated: 268.7
Area of Violation: GENERATOR-LAND BAN REQUIREMENTS
Date Violation Determined: 08/10/1991
Actual Date Achieved Compliance: 11/05/1991

Enforcement Action: WRITTEN INFORMAL
Enforcement Action Date: 09/23/1991
Penalty Type: Not reported

Enforcement Action: WRITTEN INFORMAL
Enforcement Action Date: 04/09/1992
Penalty Type: Not reported

Enforcement Action: FINAL 3008(A) COMPLIANCE ORDER
Enforcement Action Date: 10/26/1993
Penalty Type: Not reported

Penalty Summary:

Penalty Description	Penalty Date	Penalty Amount	Lead Agency
Proposed Monetary Penalty	10/13/2001	29000	STATE
Proposed Monetary Penalty	11/1/1995	50000	STATE
Final Monetary Penalty	7/8/1992	38520	STATE
Proposed Monetary Penalty	7/8/1992	38520	STATE

There are 37 violation record(s) reported at this site:

Evaluation	Area of Violation	Date of Compliance

EVERGREEN OIL INC. (Continued) **1000357880**

Compliance Evaluation Inspection	TSD-GENERAL STANDARDS	
	TSD-PART B APPLICATION	
Compliance Evaluation Inspection	TSD-TANKS REQUIREMENTS	20040609
	TSD-GENERAL STANDARDS	20040609
Financial Record Review	TSD-FINANCIAL RESPONSIBILITY REQUIREMENTS	20030820
Compliance Evaluation Inspection	GENERATOR-RECORDKEEPING REQUIREMENTS	20010726
Compliance Evaluation Inspection	TSD-GENERAL STANDARDS	20010226
	TSD-OTHER REQUIREMENTS	20010226
	TSD-TANKS REQUIREMENTS	20010226
	TSD-CONTAINERS REQUIREMENTS	20010226
Other Evaluation	TSD-PREPAREDNESS/PREVENTION REQUIREMENTS	19991213
Compliance Evaluation Inspection	Transporter-manifest/record keeping requirements	19990517
Compliance Evaluation Inspection	TSD-CHEMICAL/PHYSICAL/BIOLOGICAL REQUIREMENTS	20001220
	TSD-OTHER REQUIREMENTS (OVERSIGHT)	20001220
	TSD-OTHER REQUIREMENTS (OVERSIGHT)	20001220
	TSD-THERMAL TREATMENT REQUIREMENTS	20001220
Compliance Evaluation Inspection	TSD-OTHER REQUIREMENTS (OVERSIGHT)	19980113
	TSD-OTHER REQUIREMENTS (OVERSIGHT)	19970113
	TSD-OTHER REQUIREMENTS (OVERSIGHT)	19980113
	TSD-OTHER REQUIREMENTS (OVERSIGHT)	19980113
	TSD-OTHER REQUIREMENTS (OVERSIGHT)	19980113
Compliance Evaluation Inspection	TSD-OTHER REQUIREMENTS (OVERSIGHT)	20001220
	TSD-OTHER REQUIREMENTS (OVERSIGHT)	20001220
	TSD-OTHER REQUIREMENTS (OVERSIGHT)	20001220
Compliance Evaluation Inspection	TSD-OTHER REQUIREMENTS (OVERSIGHT)	20001220
	TSD-OTHER REQUIREMENTS (OVERSIGHT)	20001220
	TSD-OTHER REQUIREMENTS (OVERSIGHT)	20001220
	TSD-CHEMICAL/PHYSICAL/BIOLOGICAL REQUIREMENTS	19950829
Compliance Evaluation Inspection	GENERATOR-LAND BAN REQUIREMENTS	19940204
	GENERATOR-ALL REQUIREMENTS (OVERSIGHT)	19940204
	TSD-OTHER REQUIREMENTS (OVERSIGHT)	20001220
	TSD-OTHER REQUIREMENTS (OVERSIGHT)	19940204
	TSD-OTHER REQUIREMENTS (OVERSIGHT)	19940204
Compliance Evaluation Inspection	TSD-OTHER REQUIREMENTS (OVERSIGHT)	19930916
Compliance Evaluation Inspection	TSD-OTHER REQUIREMENTS (OVERSIGHT)	19930121
	GENERATOR-ALL REQUIREMENTS (OVERSIGHT)	19930121
Compliance Evaluation Inspection	GENERATOR-LAND BAN REQUIREMENTS	19911105

FINDS:

Other Pertinent Environmental Activity Identified at Site:
HAZARDOUS WASTE TRACKING SYSTEM-DATAMART
NATIONAL COMPLIANCE DATABASE SYSTEM
NATIONAL EMISSIONS INVENTORY
RESOURCE CONSERVATION AND RECOVERY ACT INFORMATION SYSTEM
TOXIC CHEMICAL RELEASE INVENTORY SYSTEM

HAZNET:

Gepaid:	CAD980887418
TSD EPA ID:	CAD009466392
Gen County:	1
Tsd County:	7
Tons:	.1500
Facility Address 2:	Not reported
Waste Category:	Other empty containers 30 gallons or more
Disposal Method:	Recycler
Contact:	EVERGREEN HOLDINGS INC
Telephone:	(714) 757-7770
Mailing Name:	Not reported

EVERGREEN OIL INC. (Continued) **1000357880**

Mailing Address: 6880 SMITH AVE
NEWARK, CA 94560 - 4224
County 1

Gepaid: CAD980887418
TSD EPA ID: CAD980883177
Gen County: 1
Tsd County: Kern
Tons: 18.7650
Facility Address 2: Not reported
Waste Category: Waste oil and mixed oil
Disposal Method: Recycler
Contact: EVERGREEN HOLDINGS INC
Telephone: (714) 757-7770
Mailing Name: Not reported
Mailing Address: 6880 SMITH AVE
NEWARK, CA 94560 - 4224
County 1

Gepaid: CAD980887418
TSD EPA ID: CAD980887418
Gen County: 1
Tsd County: 1
Tons: 10.4250
Facility Address 2: Not reported
Waste Category: Aqueous solution with less than 10% total organic residues
Disposal Method: Recycler
Contact: EVERGREEN HOLDINGS INC
Telephone: (714) 757-7770
Mailing Name: Not reported
Mailing Address: 6880 SMITH AVE
NEWARK, CA 94560 - 4224
County 1

Gepaid: CAD980887418
TSD EPA ID: CAD980887418
Gen County: 1
Tsd County: 1
Tons: 2.1058
Facility Address 2: Not reported
Waste Category: Aqueous solution with less than 10% total organic residues
Disposal Method: Transfer Station
Contact: EVERGREEN HOLDINGS INC
Telephone: (714) 757-7770
Mailing Name: Not reported
Mailing Address: 6880 SMITH AVE
NEWARK, CA 94560 - 4224
County 1

Gepaid: CAD980887418
TSD EPA ID: CAD980887418
Gen County: 1
Tsd County: 1
Tons: 23.0809
Facility Address 2: Not reported
Waste Category: Waste oil and mixed oil
Disposal Method: Recycler
Contact: EVERGREEN HOLDINGS INC
Telephone: (714) 757-7770

EVERGREEN OIL INC. (Continued) **1000357880**

Mailing Name: Not reported
Mailing Address: 6880 SMITH AVE
NEWARK, CA 94560 - 4224
County 1

Click this hyperlink while viewing on your computer to access
522 additional CA HAZNET record(s) in the EDR Site Report.

ORPHAN SUMMARY

City	EDR ID	Site Name	Site Address	Zip	Database(s)
FREMONT	S107141232	A T S SPECIALIZE INC	HWY 680 NORTH 1/4 MILE OF	94538	HAZNET
FREMONT	S102792687	DEPARTMENT OF TRANSPORTATION	HIGHWAY 880 @ AUTOMALL PARKWAY	94538	HAZNET
FREMONT	S100942295	PG&E IRVINGTON STATION	4200 ALBRAE ST	94538	HAZNET
FREMONT	S106089875	EDMUND TEYROVSKY	4251 BOSCELL RD	94538	HAZNET
FREMONT	U003942975	WALTERS & WOLF GLASS CO	41450 BOSCELL RD # 62	94538	UST
FREMONT	1000104870	BAY BOBCAT	452800 BOYCE RD	94538	RCRA-SQG, FINDS
FREMONT	S103659655	USF REDDAWAY	43992 BOYCE RD	94538	HAZNET
FREMONT	S106930655	PG & E CONSTRUCTION YARD	42105 BOYCE RD B	94538	SWEEPS UST
FREMONT	U003949017	PG & E CONSTRUCTION YARD	42105 BOYCE RD # B	94538	UST
FREMONT	S106248029	AVANEX	40919 ENCYCLOPEDIA CIRCL	94538	EMI
FREMONT	1003878523	EAST BAY RUBBISH DSPL CO	FOOT OF DURHAM RD	94538	CERC-NFRAP
FREMONT	S103963163	EQUILON ENTERPRISES LLC	39080 FREMONT BLVD/MOWRY	94538	HAZNET
FREMONT	S106093809	EASTBAY DERMATOLOGY MED GROUP	2557 MOWRY AVE STE 34	94538	HAZNET
FREMONT	S107148190	HEMA PATEL, DDS	2191 MOWRY AVE.STE 600B	94538	HAZNET
FREMONT	99635003	NORTHPOINT LOOP AT STARBOARD ST	NORTHPOINT LOOP AT STARBOARD ST	94538	ERNS
FREMONT	99634484	NORTHPOINT LOOP AT STARBOARD ST	NORTHPOINT LOOP AT STARBOARD ST	94538	ERNS
FREMONT	S103659904	UNITED TECHNOLOGIES CORPORATION	44355 OLD 1 SPRING BLVD	94538	HAZNET
FREMONT	S103956918	CITY OF FREMONT POLICE DEPT CRIME LAB	200 STEVENSON	94538	HAZNET
FREMONT	1008153119	EQUILON ENTERPRISES	5505 STEVENSON/FARWELL	94538	FINDS, HAZNET
FREMONT	S103664665	EQUILON ENTERPRISES LLC	5505 STEVENSON/FARWELL	94538	HAZNET
FREMONT	S105093225	DL MACHINING	45973 WARM SPRING BLVD STE 8	94538	HAZNET
NEWARK	1003878583	LESLIE SALT CO MAGNESIA PILE PROPERTY	BASE OF ENTERPRISE DR	94560	CERC-NFRAP
NEWARK	S103976551	MARTIN'S AUTO WHOLESALE	38592 A CEDAR BLVD	94560	HAZNET
NEWARK	U001597793	SOUTHEAST ROOFING SUPPLY INC.	3800 CEDAR BLVD	94560	HIST UST, SWEEPS UST
NEWARK	93353603	CHERRY ST AT SMITH RD	CHERRY ST AT SMITH RD	94560	ERNS
NEWARK	S106568165	OHLONE COMMUNITY COLLEGE DISTRICT SITE	CHERRY STREET NEAR MOWRY	94560	VCP
NEWARK	U003776648	GEORGIA PACIFIC TRIAD	33801 CHERRY ST.	94560	UST
NEWARK	93343395	DUMBARTEN MAIN AT WILLOW ST (SPRR RAILYARD)	DUMBARTEN MAIN AT WILLOW ST (SPRR RAILYARD)	94560	ERNS
NEWARK	93341727	DUNBARTOW OFF OF WILLOW ST	DUNBARTOW OFF OF WILLOW ST	94560	ERNS
NEWARK	1003109105	SUN MICROSYSTEMS, NEWARK	INTERSECTION MOURY AVE & CHERRY ST	94560	CERCLIS, FINDS
NEWARK	S105091113	TOSCO CORPORATION STATION #31267	5799 A MOWRY AVE	94560	HAZNET
NEWARK	S102792405	HAROSH BERNARD AND WOOD	NEWPARK PROFESSIONAL BLDG	94560	HAZNET
NEWARK	S105723468	CONFIDENT CARE	5944 B NEWPARK MALL RD	94560	HAZNET
NEWARK	91201811	RR RIGHT OF WAY MP 37.2 NEAR CARTER ST	RR RIGHT OF WAY MP 37.2 NEAR CARTER ST	94560	ERNS
NEWARK	1008152944	EQUILON ENTERPRISES	5489 THORNTON/CEDAR	94560	FINDS, HAZNET
SAN JOSE	94393133	OLD BAY SHORE & QUEEN ST	OLD BAY SHORE & QUEEN ST	94538	ERNS

EPA Waste Codes Addendum

Code	Description
D001	IGNITABLE HAZARDOUS WASTES ARE THOSE WASTES WHICH HAVE A FLASHPOINT OF LESS THAN 140 DEGREES FAHRENHEIT AS DETERMINED BY A PENSKY-MARTENS CLOSED CUP FLASH POINT TESTER. ANOTHER METHOD OF DETERMINING THE FLASH POINT OF A WASTE IS TO REVIEW THE MATERIAL SAFETY DATA SHEET, WHICH CAN BE OBTAINED FROM THE MANUFACTURER OR DISTRIBUTOR OF THE MATERIAL. LACQUER THINNER IS AN EXAMPLE OF A COMMONLY USED SOLVENT WHICH WOULD BE CONSIDERED AS IGNITABLE HAZARDOUS WASTE.
D002	A WASTE WHICH HAS A PH OF LESS THAN 2 OR GREATER THAN 12.5 IS CONSIDERED TO BE A CORROSIVE HAZARDOUS WASTE. SODIUM HYDROXIDE, A CAUSTIC SOLUTION WITH A HIGH PH, IS OFTEN USED BY INDUSTRIES TO CLEAN OR DEGREASE PARTS. HYDROCHLORIC ACID, A SOLUTION WITH A LOW PH, IS USED BY MANY INDUSTRIES TO CLEAN METAL PARTS PRIOR TO PAINTING. WHEN THESE CAUSTIC OR ACID SOLUTIONS BECOME CONTAMINATED AND MUST BE DISPOSED, THE WASTE WOULD BE A CORROSIVE HAZARDOUS WASTE.
D003	A MATERIAL IS CONSIDERED TO BE A REACTIVE HAZARDOUS WASTE IF IT IS NORMALLY UNSTABLE, REACTS VIOLENTLY WITH WATER, GENERATES TOXIC GASES WHEN EXPOSED TO WATER OR CORROSIVE MATERIALS, OR IF IT IS CAPABLE OF DETONATION OR EXPLOSION WHEN EXPOSED TO HEAT OR A FLAME. ONE EXAMPLE OF SUCH WASTE WOULD BY WASTE GUNPOWDER.
D007	CHROMIUM
D009	MERCURY
D011	SILVER
D035	METHYL ETHYL KETONE
F003	THE FOLLOWING SPENT NON-HALOGENATED SOLVENTS: XYLENE, ACETONE, ETHYL ACETATE, ETHYL BENZENE, ETHYL ETHER, METHYL ISOBUTYL KETONE, N-BUTYL ALCOHOL, CYCLOHEXANONE, AND METHANOL; ALL SPENT SOLVENT MIXTURES/BLENDS CONTAINING, BEFORE USE, ONLY THE ABOVE SPENT NON-HALOGENATED SOLVENTS; AND ALL SPENT SOLVENT MIXTURES/BLENDS CONTAINING, BEFORE USE, ONE OR MORE OF THE ABOVE NON-HALOGENATED SOLVENTS, AND, A TOTAL OF TEN PERCENT OR MORE (BY VOLUME) OF ONE OR MORE OF THOSE SOLVENTS LISTED IN F001, F002, F004, AND F005, AND STILL BOTTOMS FROM THE RECOVERY OF THESE SPENT SOLVENTS AND SPENT SOLVENT MIXTURES.
F005	THE FOLLOWING SPENT NON-HALOGENATED SOLVENTS: TOLUENE, METHYL ETHYL KETONE, CARBON DISULFIDE, ISOBUTANOL, PYRIDINE, BENZENE, 2-ETHOXYETHANOL, AND 2-NITROPROPANE; ALL SPENT SOLVENT MIXTURES/BLENDS CONTAINING, BEFORE USE, A TOTAL OF TEN PERCENT OR MORE (BY VOLUME) OF ONE OR MORE OF THE ABOVE NON-HALOGENATED SOLVENTS OR THOSE SOLVENTS LISTED IN F001, F002, OR F004; AND STILL BOTTOMS FROM THE RECOVERY OF THESE SPENT SOLVENTS AND SPENT SOLVENT MIXTURES.
P030	CYANIDES (SOLUBLE CYANIDE SALTS), NOT OTHERWISE SPECIFIED
P098	POTASSIUM CYANIDE

EPA Waste Codes Addendum

Code	Description
P098	POTASSIUM CYANIDE K(CN)
P099	ARGENTATE(1-), BIS(CYANO-C)-, POTASSIUM
P099	POTASSIUM SILVER CYANIDE
U002	ACETONE (I)
U002	2-PROPANONE (I)
U134	HYDROFLUORIC ACID (C,T)
U134	HYDROGEN FLUORIDE (C,T)

GOVERNMENT RECORDS SEARCHED / DATA CURRENCY TRACKING

To maintain currency of the following federal and state databases, EDR contacts the appropriate governmental agency on a monthly or quarterly basis, as required.

Number of Days to Update: Provides confirmation that EDR is reporting records that have been updated within 90 days from the date the government agency made the information available to the public.

FEDERAL RECORDS

NPL: National Priority List

National Priorities List (Superfund). The NPL is a subset of CERCLIS and identifies over 1,200 sites for priority cleanup under the Superfund Program. NPL sites may encompass relatively large areas. As such, EDR provides polygon coverage for over 1,000 NPL site boundaries produced by EPA's Environmental Photographic Interpretation Center (EPIC) and regional EPA offices.

Date of Government Version: 02/24/2006
Date Data Arrived at EDR: 03/01/2006
Date Made Active in Reports: 03/31/2006
Number of Days to Update: 30

Source: EPA
Telephone: N/A
Last EDR Contact: 03/01/2006
Next Scheduled EDR Contact: 05/01/2006
Data Release Frequency: Quarterly

NPL Site Boundaries

Sources:

EPA's Environmental Photographic Interpretation Center (EPIC)
Telephone: 202-564-7333

EPA Region 1
Telephone 617-918-1143

EPA Region 6
Telephone: 214-655-6659

EPA Region 3
Telephone 215-814-5418

EPA Region 8
Telephone: 303-312-6774

EPA Region 4
Telephone 404-562-8033

Proposed NPL: Proposed National Priority List Sites

Date of Government Version: 02/24/2006
Date Data Arrived at EDR: 03/01/2006
Date Made Active in Reports: 03/31/2006
Number of Days to Update: 30

Source: EPA
Telephone: N/A
Last EDR Contact: 03/01/2006
Next Scheduled EDR Contact: 05/01/2006
Data Release Frequency: Quarterly

DELISTED NPL: National Priority List Deletions

The National Oil and Hazardous Substances Pollution Contingency Plan (NCP) establishes the criteria that the EPA uses to delete sites from the NPL. In accordance with 40 CFR 300.425.(e), sites may be deleted from the NPL where no further response is appropriate.

Date of Government Version: 02/24/2006
Date Data Arrived at EDR: 03/01/2006
Date Made Active in Reports: 03/31/2006
Number of Days to Update: 30

Source: EPA
Telephone: N/A
Last EDR Contact: 03/01/2006
Next Scheduled EDR Contact: 05/01/2006
Data Release Frequency: Quarterly

NPL RECOVERY: Federal Superfund Liens

Federal Superfund Liens. Under the authority granted the USEPA by CERCLA of 1980, the USEPA has the authority to file liens against real property in order to recover remedial action expenditures or when the property owner received notification of potential liability. USEPA compiles a listing of filed notices of Superfund Liens.

Date of Government Version: 10/15/1991
Date Data Arrived at EDR: 02/02/1994
Date Made Active in Reports: 03/30/1994
Number of Days to Update: 56

Source: EPA
Telephone: 202-564-4267
Last EDR Contact: 03/06/2006
Next Scheduled EDR Contact: 05/22/2006
Data Release Frequency: No Update Planned

GOVERNMENT RECORDS SEARCHED / DATA CURRENCY TRACKING

CERCLIS: Comprehensive Environmental Response, Compensation, and Liability Information System

CERCLIS contains data on potentially hazardous waste sites that have been reported to the USEPA by states, municipalities, private companies and private persons, pursuant to Section 103 of the Comprehensive Environmental Response, Compensation, and Liability Act (CERCLA). CERCLIS contains sites which are either proposed to or on the National Priorities List (NPL) and sites which are in the screening and assessment phase for possible inclusion on the NPL.

Date of Government Version: 10/24/2005	Source: EPA
Date Data Arrived at EDR: 12/21/2005	Telephone: 703-413-0223
Date Made Active in Reports: 01/30/2006	Last EDR Contact: 03/21/2006
Number of Days to Update: 40	Next Scheduled EDR Contact: 06/19/2006
	Data Release Frequency: Quarterly

CERCLIS-NFRAP: CERCLIS No Further Remedial Action Planned

Archived sites are sites that have been removed and archived from the inventory of CERCLIS sites. Archived status indicates that, to the best of EPA's knowledge, assessment at a site has been completed and that EPA has determined no further steps will be taken to list this site on the National Priorities List (NPL), unless information indicates this decision was not appropriate or other considerations require a recommendation for listing at a later time. This decision does not necessarily mean that there is no hazard associated with a given site; it only means that, based upon available information, the location is not judged to be a potential NPL site.

Date of Government Version: 10/24/2005	Source: EPA
Date Data Arrived at EDR: 12/21/2005	Telephone: 703-413-0223
Date Made Active in Reports: 01/30/2006	Last EDR Contact: 03/21/2006
Number of Days to Update: 40	Next Scheduled EDR Contact: 06/19/2006
	Data Release Frequency: Quarterly

CORRACTS: Corrective Action Report

CORRACTS identifies hazardous waste handlers with RCRA corrective action activity.

Date of Government Version: 12/29/2005	Source: EPA
Date Data Arrived at EDR: 01/11/2006	Telephone: 800-424-9346
Date Made Active in Reports: 02/21/2006	Last EDR Contact: 03/06/2006
Number of Days to Update: 41	Next Scheduled EDR Contact: 06/05/2006
	Data Release Frequency: Quarterly

RCRA: Resource Conservation and Recovery Act Information

RCRAInfo is EPA's comprehensive information system, providing access to data supporting the Resource Conservation and Recovery Act (RCRA) of 1976 and the Hazardous and Solid Waste Amendments (HSWA) of 1984. RCRAInfo replaces the data recording and reporting abilities of the Resource Conservation and Recovery Information System (RCRIS). The database includes selective information on sites which generate, transport, store, treat and/or dispose of hazardous waste as defined by the Resource Conservation and Recovery Act (RCRA). Conditionally exempt small quantity generators (CESQGs) generate less than 100 kg of hazardous waste, or less than 1 kg of acutely hazardous waste per month. Small quantity generators (SQGs) generate between 100 kg and 1,000 kg of hazardous waste per month. Large quantity generators (LQGs) generate over 1,000 kilograms (kg) of hazardous waste, or over 1 kg of acutely hazardous waste per month. Transporters are individuals or entities that move hazardous waste from the generator off-site to a facility that can recycle, treat, store, or dispose of the waste. TSDFs treat, store, or dispose of the waste.

Date of Government Version: 02/21/2006	Source: EPA
Date Data Arrived at EDR: 03/01/2006	Telephone: 800-424-9346
Date Made Active in Reports: 03/31/2006	Last EDR Contact: 03/01/2006
Number of Days to Update: 30	Next Scheduled EDR Contact: 04/24/2006
	Data Release Frequency: Quarterly

ERNS: Emergency Response Notification System

Emergency Response Notification System. ERNS records and stores information on reported releases of oil and hazardous substances.

Date of Government Version: 12/31/2005	Source: National Response Center, United States Coast Guard
Date Data Arrived at EDR: 01/12/2006	Telephone: 202-260-2342
Date Made Active in Reports: 02/21/2006	Last EDR Contact: 01/12/2006
Number of Days to Update: 40	Next Scheduled EDR Contact: 04/24/2006
	Data Release Frequency: Annually

GOVERNMENT RECORDS SEARCHED / DATA CURRENCY TRACKING

HMIRS: Hazardous Materials Information Reporting System
Hazardous Materials Incident Report System. HMIRS contains hazardous material spill incidents reported to DOT.

Date of Government Version: 12/31/2005
Date Data Arrived at EDR: 01/16/2006
Date Made Active in Reports: 02/21/2006
Number of Days to Update: 36

Source: U.S. Department of Transportation
Telephone: 202-366-4555
Last EDR Contact: 01/16/2006
Next Scheduled EDR Contact: 04/17/2006
Data Release Frequency: Annually

US ENG CONTROLS: Engineering Controls Sites List
A listing of sites with engineering controls in place. Engineering controls include various forms of caps, building foundations, liners, and treatment methods to create pathway elimination for regulated substances to enter environmental media or effect human health.

Date of Government Version: 08/02/2005
Date Data Arrived at EDR: 08/12/2005
Date Made Active in Reports: 10/06/2005
Number of Days to Update: 55

Source: Environmental Protection Agency
Telephone: 703-603-8867
Last EDR Contact: 03/03/2006
Next Scheduled EDR Contact: 07/03/2006
Data Release Frequency: Varies

US INST CONTROL: Sites with Institutional Controls
A listing of sites with institutional controls in place. Institutional controls include administrative measures, such as groundwater use restrictions, construction restrictions, property use restrictions, and post remediation care requirements intended to prevent exposure to contaminants remaining on site. Deed restrictions are generally required as part of the institutional controls.

Date of Government Version: 01/10/2005
Date Data Arrived at EDR: 02/11/2005
Date Made Active in Reports: 04/06/2005
Number of Days to Update: 54

Source: Environmental Protection Agency
Telephone: 703-603-8867
Last EDR Contact: 03/03/2006
Next Scheduled EDR Contact: 07/03/2006
Data Release Frequency: Varies

DOD: Department of Defense Sites
This data set consists of federally owned or administered lands, administered by the Department of Defense, that have any area equal to or greater than 640 acres of the United States, Puerto Rico, and the U.S. Virgin Islands.

Date of Government Version: 12/31/2004
Date Data Arrived at EDR: 02/08/2005
Date Made Active in Reports: 08/04/2005
Number of Days to Update: 177

Source: USGS
Telephone: 703-692-8801
Last EDR Contact: 02/06/2006
Next Scheduled EDR Contact: 05/08/2006
Data Release Frequency: Semi-Annually

FUDS: Formerly Used Defense Sites
The listing includes locations of Formerly Used Defense Sites properties where the US Army Corps of Engineers is actively working or will take necessary cleanup actions.

Date of Government Version: 12/05/2005
Date Data Arrived at EDR: 01/19/2006
Date Made Active in Reports: 02/21/2006
Number of Days to Update: 33

Source: U.S. Army Corps of Engineers
Telephone: 202-528-4285
Last EDR Contact: 01/19/2006
Next Scheduled EDR Contact: 04/03/2006
Data Release Frequency: Varies

US BROWNFIELDS: A Listing of Brownfields Sites

Included in the listing are brownfields properties addresses by Cooperative Agreement Recipients and brownfields properties addressed by Targeted Brownfields Assessments. Targeted Brownfields Assessments-EPA's Targeted Brownfields Assessments (TBA) program is designed to help states, tribes, and municipalities--especially those without EPA Brownfields Assessment Demonstration Pilots--minimize the uncertainties of contamination often associated with brownfields. Under the TBA program, EPA provides funding and/or technical assistance for environmental assessments at brownfields sites throughout the country. Targeted Brownfields Assessments supplement and work with other efforts under EPA's Brownfields Initiative to promote cleanup and redevelopment of brownfields. Cooperative Agreement Recipients-States, political subdivisions, territories, and Indian tribes become Brownfields Cleanup Revolving Loan Fund (BCRLF) cooperative agreement recipients when they enter into BCRLF cooperative agreements with the U.S. EPA. EPA selects BCRLF cooperative agreement recipients based on a proposal and application process. BCRLF cooperative agreement recipients must use EPA funds provided through BCRLF cooperative agreement for specified brownfields-related cleanup activities.

Date of Government Version: 11/29/2005
Date Data Arrived at EDR: 12/05/2005
Date Made Active in Reports: 01/30/2006
Number of Days to Update: 56

Source: Environmental Protection Agency
Telephone: 202-566-2777
Last EDR Contact: 03/13/2006
Next Scheduled EDR Contact: 06/12/2006
Data Release Frequency: Semi-Annually

CONSENT: Superfund (CERCLA) Consent Decrees

Major legal settlements that establish responsibility and standards for cleanup at NPL (Superfund) sites. Released periodically by United States District Courts after settlement by parties to litigation matters.

Date of Government Version: 12/14/2004
Date Data Arrived at EDR: 02/15/2005
Date Made Active in Reports: 04/25/2005
Number of Days to Update: 69

Source: Department of Justice, Consent Decree Library
Telephone: Varies
Last EDR Contact: 03/13/2006
Next Scheduled EDR Contact: 04/24/2006
Data Release Frequency: Varies

ROD: Records Of Decision

Record of Decision. ROD documents mandate a permanent remedy at an NPL (Superfund) site containing technical and health information to aid in the cleanup.

Date of Government Version: 12/07/2005
Date Data Arrived at EDR: 01/06/2006
Date Made Active in Reports: 02/21/2006
Number of Days to Update: 46

Source: EPA
Telephone: 703-416-0223
Last EDR Contact: 01/04/2006
Next Scheduled EDR Contact: 04/03/2006
Data Release Frequency: Annually

UMTRA: Uranium Mill Tailings Sites

Uranium ore was mined by private companies for federal government use in national defense programs. When the mills shut down, large piles of the sand-like material (mill tailings) remain after uranium has been extracted from the ore. Levels of human exposure to radioactive materials from the piles are low; however, in some cases tailings were used as construction materials before the potential health hazards of the tailings were recognized.

Date of Government Version: 11/04/2005
Date Data Arrived at EDR: 11/28/2005
Date Made Active in Reports: 01/30/2006
Number of Days to Update: 63

Source: Department of Energy
Telephone: 505-845-0011
Last EDR Contact: 03/20/2006
Next Scheduled EDR Contact: 06/19/2006
Data Release Frequency: Varies

ODI: Open Dump Inventory

An open dump is defined as a disposal facility that does not comply with one or more of the Part 257 or Part 258 Subtitle D Criteria.

Date of Government Version: 06/30/1985
Date Data Arrived at EDR: 08/09/2004
Date Made Active in Reports: 09/17/2004
Number of Days to Update: 39

Source: Environmental Protection Agency
Telephone: 800-424-9346
Last EDR Contact: 06/09/2004
Next Scheduled EDR Contact: N/A
Data Release Frequency: No Update Planned

GOVERNMENT RECORDS SEARCHED / DATA CURRENCY TRACKING

TRIS: Toxic Chemical Release Inventory System

Toxic Release Inventory System. TRIS identifies facilities which release toxic chemicals to the air, water and land in reportable quantities under SARA Title III Section 313.

Date of Government Version: 12/31/2003	Source: EPA
Date Data Arrived at EDR: 07/13/2005	Telephone: 202-566-0250
Date Made Active in Reports: 08/17/2005	Last EDR Contact: 03/21/2006
Number of Days to Update: 35	Next Scheduled EDR Contact: 06/19/2006
	Data Release Frequency: Annually

TSCA: Toxic Substances Control Act

Toxic Substances Control Act. TSCA identifies manufacturers and importers of chemical substances included on the TSCA Chemical Substance Inventory list. It includes data on the production volume of these substances by plant site.

Date of Government Version: 12/31/2002	Source: EPA
Date Data Arrived at EDR: 04/27/2004	Telephone: 202-260-5521
Date Made Active in Reports: 05/21/2004	Last EDR Contact: 03/06/2006
Number of Days to Update: 24	Next Scheduled EDR Contact: 04/17/2006
	Data Release Frequency: Every 4 Years

FTTS: FIFRA/ TSCA Tracking System - FIFRA (Federal Insecticide, Fungicide, & Rodenticide Act)/TSCA (Toxic Substances Control Act)

FTTS tracks administrative cases and pesticide enforcement actions and compliance activities related to FIFRA, TSCA and EPCRA (Emergency Planning and Community Right-to-Know Act). To maintain currency, EDR contacts the Agency on a quarterly basis.

Date of Government Version: 01/17/2006	Source: EPA/Office of Prevention, Pesticides and Toxic Substances
Date Data Arrived at EDR: 01/24/2006	Telephone: 202-566-1667
Date Made Active in Reports: 02/27/2006	Last EDR Contact: 03/20/2006
Number of Days to Update: 34	Next Scheduled EDR Contact: 06/19/2006
	Data Release Frequency: Quarterly

FTTS INSP: FIFRA/ TSCA Tracking System - FIFRA (Federal Insecticide, Fungicide, & Rodenticide Act)/TSCA (Toxic Substances Control Act)

Date of Government Version: 01/17/2006	Source: EPA
Date Data Arrived at EDR: 01/24/2006	Telephone: 202-566-1667
Date Made Active in Reports: 02/27/2006	Last EDR Contact: 03/20/2006
Number of Days to Update: 34	Next Scheduled EDR Contact: 06/19/2006
	Data Release Frequency: Quarterly

SSTS: Section 7 Tracking Systems

Section 7 of the Federal Insecticide, Fungicide and Rodenticide Act, as amended (92 Stat. 829) requires all registered pesticide-producing establishments to submit a report to the Environmental Protection Agency by March 1st each year. Each establishment must report the types and amounts of pesticides, active ingredients and devices being produced, and those having been produced and sold or distributed in the past year.

Date of Government Version: 12/31/2003	Source: EPA
Date Data Arrived at EDR: 01/03/2005	Telephone: 202-564-4203
Date Made Active in Reports: 01/25/2005	Last EDR Contact: 03/06/2006
Number of Days to Update: 22	Next Scheduled EDR Contact: 04/17/2006
	Data Release Frequency: Annually

PADS: PCB Activity Database System

PCB Activity Database. PADS Identifies generators, transporters, commercial storers and/or brokers and disposers of PCB's who are required to notify the EPA of such activities.

Date of Government Version: 12/27/2005	Source: EPA
Date Data Arrived at EDR: 02/08/2006	Telephone: 202-566-0500
Date Made Active in Reports: 02/27/2006	Last EDR Contact: 02/08/2006
Number of Days to Update: 19	Next Scheduled EDR Contact: 05/08/2006
	Data Release Frequency: Annually

MLTS: Material Licensing Tracking System

MLTS is maintained by the Nuclear Regulatory Commission and contains a list of approximately 8,100 sites which possess or use radioactive materials and which are subject to NRC licensing requirements. To maintain currency, EDR contacts the Agency on a quarterly basis.

Date of Government Version: 02/10/2006
Date Data Arrived at EDR: 02/16/2006
Date Made Active in Reports: 03/31/2006
Number of Days to Update: 43

Source: Nuclear Regulatory Commission
Telephone: 301-415-7169
Last EDR Contact: 02/08/2006
Next Scheduled EDR Contact: 04/03/2006
Data Release Frequency: Quarterly

MINES: Mines Master Index File

Contains all mine identification numbers issued for mines active or opened since 1971. The data also includes violation information.

Date of Government Version: 11/08/2005
Date Data Arrived at EDR: 12/27/2005
Date Made Active in Reports: 01/30/2006
Number of Days to Update: 34

Source: Department of Labor, Mine Safety and Health Administration
Telephone: 303-231-5959
Last EDR Contact: 03/29/2006
Next Scheduled EDR Contact: 06/26/2006
Data Release Frequency: Semi-Annually

FINDS: Facility Index System/Facility Registry System

Facility Index System. FINDS contains both facility information and 'pointers' to other sources that contain more detail. EDR includes the following FINDS databases in this report: PCS (Permit Compliance System), AIRS (Aerometric Information Retrieval System), DOCKET (Enforcement Docket used to manage and track information on civil judicial enforcement cases for all environmental statutes), FURS (Federal Underground Injection Control), C-DOCKET (Criminal Docket System used to track criminal enforcement actions for all environmental statutes), FFIS (Federal Facilities Information System), STATE (State Environmental Laws and Statutes), and PADS (PCB Activity Data System).

Date of Government Version: 01/09/2006
Date Data Arrived at EDR: 01/16/2006
Date Made Active in Reports: 02/21/2006
Number of Days to Update: 36

Source: EPA
Telephone: N/A
Last EDR Contact: 01/03/2006
Next Scheduled EDR Contact: 04/03/2006
Data Release Frequency: Quarterly

RAATS: RCRA Administrative Action Tracking System

RCRA Administration Action Tracking System. RAATS contains records based on enforcement actions issued under RCRA pertaining to major violators and includes administrative and civil actions brought by the EPA. For administration actions after September 30, 1995, data entry in the RAATS database was discontinued. EPA will retain a copy of the database for historical records. It was necessary to terminate RAATS because a decrease in agency resources made it impossible to continue to update the information contained in the database.

Date of Government Version: 04/17/1995
Date Data Arrived at EDR: 07/03/1995
Date Made Active in Reports: 08/07/1995
Number of Days to Update: 35

Source: EPA
Telephone: 202-564-4104
Last EDR Contact: 03/06/2006
Next Scheduled EDR Contact: 06/05/2006
Data Release Frequency: No Update Planned

BRS: Biennial Reporting System

The Biennial Reporting System is a national system administered by the EPA that collects data on the generation and management of hazardous waste. BRS captures detailed data from two groups: Large Quantity Generators (LQG) and Treatment, Storage, and Disposal Facilities.

Date of Government Version: 12/31/2003
Date Data Arrived at EDR: 06/17/2005
Date Made Active in Reports: 08/04/2005
Number of Days to Update: 48

Source: EPA/NTIS
Telephone: 800-424-9346
Last EDR Contact: 03/17/2006
Next Scheduled EDR Contact: 06/12/2006
Data Release Frequency: Biennially

GOVERNMENT RECORDS SEARCHED / DATA CURRENCY TRACKING

STATE AND LOCAL RECORDS

AWP: Annual Workplan Sites
Known Hazardous Waste Sites. California DTSC's Annual Workplan (AWP), formerly BEP, identifies known hazardous substance sites targeted for cleanup.

Date of Government Version: 08/08/2005
Date Data Arrived at EDR: 08/29/2005
Date Made Active in Reports: 09/21/2005
Number of Days to Update: 23

Source: California Environmental Protection Agency
Telephone: 916-323-3400
Last EDR Contact: 03/16/2006
Next Scheduled EDR Contact: 05/29/2006
Data Release Frequency: Annually

CAL-SITES: Calsites Database
The Calsites database contains potential or confirmed hazardous substance release properties. In 1996, California EPA reevaluated and significantly reduced the number of sites in the Calsites database.

Date of Government Version: 08/08/2005
Date Data Arrived at EDR: 08/29/2005
Date Made Active in Reports: 09/21/2005
Number of Days to Update: 23

Source: Department of Toxic Substance Control
Telephone: 916-323-3400
Last EDR Contact: 03/15/2006
Next Scheduled EDR Contact: 05/29/2006
Data Release Frequency: Quarterly

CA BOND EXP. PLAN: Bond Expenditure Plan
Department of Health Services developed a site-specific expenditure plan as the basis for an appropriation of Hazardous Substance Cleanup Bond Act funds. It is not updated.

Date of Government Version: 01/01/1989
Date Data Arrived at EDR: 07/27/1994
Date Made Active in Reports: 08/02/1994
Number of Days to Update: 6

Source: Department of Health Services
Telephone: 916-255-2118
Last EDR Contact: 05/31/1994
Next Scheduled EDR Contact: N/A
Data Release Frequency: No Update Planned

NFA: No Further Action Determination
This category contains properties at which DTSC has made a clear determination that the property does not pose a problem to the environment or to public health.

Date of Government Version: 08/08/2005
Date Data Arrived at EDR: 08/29/2005
Date Made Active in Reports: 10/06/2005
Number of Days to Update: 38

Source: Department of Toxic Substances Control
Telephone: 916-323-3400
Last EDR Contact: 03/15/2006
Next Scheduled EDR Contact: 05/29/2006
Data Release Frequency: Quarterly

NFE: Properties Needing Further Evaluation
This category contains properties that are suspected of being contaminated. These are unconfirmed contaminated properties that need to be assessed using the PEA process. PEA in Progress indicates properties where DTSC is currently conducting a PEA. PEA Required indicates properties where DTSC has determined a PEA is required, but not currently underway.

Date of Government Version: 08/08/2005
Date Data Arrived at EDR: 08/29/2005
Date Made Active in Reports: 09/21/2005
Number of Days to Update: 23

Source: Department of Toxic Substances Control
Telephone: 916-323-3400
Last EDR Contact: 03/15/2006
Next Scheduled EDR Contact: 05/29/2006
Data Release Frequency: Quarterly

REF: Unconfirmed Properties Referred to Another Agency
This category contains properties where contamination has not been confirmed and which were determined as not requiring direct DTSC Site Mitigation Program action or oversight. Accordingly, these sites have been referred to another state or local regulatory agency.

Date of Government Version: 08/08/2005
Date Data Arrived at EDR: 08/29/2005
Date Made Active in Reports: 10/06/2005
Number of Days to Update: 38

Source: Department of Toxic Substances Control
Telephone: 916-323-3400
Last EDR Contact: 03/15/2006
Next Scheduled EDR Contact: 05/29/2006
Data Release Frequency: Quarterly

SCH: School Property Evaluation Program

This category contains proposed and existing school sites that are being evaluated by DTSC for possible hazardous materials contamination. In some cases, these properties may be listed in the CalSites category depending on the level of threat to public health and safety or the environment they pose.

Date of Government Version: 08/08/2005
Date Data Arrived at EDR: 08/29/2005
Date Made Active in Reports: 10/06/2005
Number of Days to Update: 38

Source: Department of Toxic Substances Control
Telephone: 916-323-3400
Last EDR Contact: 03/15/2006
Next Scheduled EDR Contact: 05/29/2006
Data Release Frequency: Quarterly

TOXIC PITS: Toxic Pits Cleanup Act Sites

Toxic PITS Cleanup Act Sites. TOXIC PITS identifies sites suspected of containing hazardous substances where cleanup has not yet been completed.

Date of Government Version: 07/01/1995
Date Data Arrived at EDR: 08/30/1995
Date Made Active in Reports: 09/26/1995
Number of Days to Update: 27

Source: State Water Resources Control Board
Telephone: 916-227-4364
Last EDR Contact: 01/30/2006
Next Scheduled EDR Contact: 05/01/2006
Data Release Frequency: No Update Planned

SWF/LF (SWIS): Solid Waste Information System

Active, Closed and Inactive Landfills. SWF/LF records typically contain an inve ntory of solid waste disposal facilities or landfills. These may be active or i nactive facilities or open dumps that failed to meet RCRA Section 4004 criteria for solid waste landfills or disposal sites.

Date of Government Version: 12/08/2005
Date Data Arrived at EDR: 12/13/2005
Date Made Active in Reports: 01/19/2006
Number of Days to Update: 37

Source: Integrated Waste Management Board
Telephone: 916-341-6320
Last EDR Contact: 03/15/2006
Next Scheduled EDR Contact: 06/12/2006
Data Release Frequency: Quarterly

CA WDS: Waste Discharge System

Sites which have been issued waste discharge requirements.

Date of Government Version: 12/19/2005
Date Data Arrived at EDR: 12/21/2005
Date Made Active in Reports: 01/19/2006
Number of Days to Update: 29

Source: State Water Resources Control Board
Telephone: 916-341-5227
Last EDR Contact: 03/21/2006
Next Scheduled EDR Contact: 06/19/2006
Data Release Frequency: Quarterly

WMUDS/SWAT: Waste Management Unit Database

Waste Management Unit Database System. WMUDS is used by the State Water Resources Control Board staff and the Regional Water Quality Control Boards for program tracking and inventory of waste management units. WMUDS is composed of the following databases: Facility Information, Scheduled Inspections Information, Waste Management Unit Information, SWAT Program Information, SWAT Report Summary Information, SWAT Report Summary Data, Chapter 15 (formerly Subchapter 15) Information, Chapter 15 Monitoring Parameters, TPCA Program Information, RCRA Program Information, Closure Information, and Interested Parties Information.

Date of Government Version: 04/01/2000
Date Data Arrived at EDR: 04/10/2000
Date Made Active in Reports: 05/10/2000
Number of Days to Update: 30

Source: State Water Resources Control Board
Telephone: 916-227-4448
Last EDR Contact: 03/06/2006
Next Scheduled EDR Contact: 06/05/2006
Data Release Frequency: Quarterly

CORTESE: "Cortese" Hazardous Waste & Substances Sites List

The sites for the list are designated by the State Water Resource Control Board (LUST), the Integrated Waste Board (SWF/LS), and the Department of Toxic Substances Control (Cal-Sites). This listing is no longer updated by the state agency.

Date of Government Version: 04/01/2001
Date Data Arrived at EDR: 05/29/2001
Date Made Active in Reports: 07/26/2001
Number of Days to Update: 58

Source: CAL EPA/Office of Emergency Information
Telephone: 916-323-9100
Last EDR Contact: 02/06/2006
Next Scheduled EDR Contact: 04/24/2006
Data Release Frequency: No Update Planned

SWRCY: Recycler Database
A listing of recycling facilities in California.

Date of Government Version: 01/05/2006
Date Data Arrived at EDR: 01/09/2006
Date Made Active in Reports: 01/31/2006
Number of Days to Update: 22

Source: Department of Conservation
Telephone: 916-323-3836
Last EDR Contact: 01/09/2006
Next Scheduled EDR Contact: 04/10/2006
Data Release Frequency: Quarterly

LUST: Geotracker's Leaking Underground Fuel Tank Report
Leaking Underground Storage Tank Incident Reports. LUST records contain an inventory of reported leaking underground storage tank incidents. Not all states maintain these records, and the information stored varies by state.

Date of Government Version: 01/09/2006
Date Data Arrived at EDR: 01/09/2006
Date Made Active in Reports: 01/31/2006
Number of Days to Update: 22

Source: State Water Resources Control Board
Telephone: 916-341-5752
Last EDR Contact: 01/09/2006
Next Scheduled EDR Contact: 04/10/2006
Data Release Frequency: Quarterly

LUST REG 4: Underground Storage Tank Leak List
Los Angeles, Ventura counties. For more current information, please refer to the State Water Resources Control Board's LUST database.

Date of Government Version: 09/07/2004
Date Data Arrived at EDR: 09/07/2004
Date Made Active in Reports: 10/12/2004
Number of Days to Update: 35

Source: California Regional Water Quality Control Board Los Angeles Region (4)
Telephone: 213-576-6600
Last EDR Contact: 03/28/2006
Next Scheduled EDR Contact: 06/26/2006
Data Release Frequency: No Update Planned

LUST REG 6L: Leaking Underground Storage Tank Case Listing
For more current information, please refer to the State Water Resources Control Board's LUST database.

Date of Government Version: 09/09/2003
Date Data Arrived at EDR: 09/10/2003
Date Made Active in Reports: 10/07/2003
Number of Days to Update: 27

Source: California Regional Water Quality Control Board Lahontan Region (6)
Telephone: 916-542-5424
Last EDR Contact: 03/06/2006
Next Scheduled EDR Contact: 06/05/2006
Data Release Frequency: No Update Planned

LUST REG 9: Leaking Underground Storage Tank Report
Orange, Riverside, San Diego counties. For more current information, please refer to the State Water Resources Control Board's LUST database.

Date of Government Version: 03/01/2001
Date Data Arrived at EDR: 04/23/2001
Date Made Active in Reports: 05/21/2001
Number of Days to Update: 28

Source: California Regional Water Quality Control Board San Diego Region (9)
Telephone: 858-467-2980
Last EDR Contact: 01/16/2006
Next Scheduled EDR Contact: 04/17/2006
Data Release Frequency: No Update Planned

LUST REG 8: Leaking Underground Storage Tanks
California Regional Water Quality Control Board Santa Ana Region (8). For more current information, please refer to the State Water Resources Control Board's LUST database.

Date of Government Version: 02/14/2005
Date Data Arrived at EDR: 02/15/2005
Date Made Active in Reports: 03/28/2005
Number of Days to Update: 41

Source: California Regional Water Quality Control Board Santa Ana Region (8)
Telephone: 951-782-4130
Last EDR Contact: 02/06/2006
Next Scheduled EDR Contact: 05/08/2006
Data Release Frequency: Varies

LUST REG 7: Leaking Underground Storage Tank Case Listing

Date of Government Version: 02/26/2004
Date Data Arrived at EDR: 02/26/2004
Date Made Active in Reports: 03/24/2004
Number of Days to Update: 27

Source: California Regional Water Quality Control Board Colorado River Basin Region (7)
Telephone: 760-346-7491
Last EDR Contact: 12/27/2005
Next Scheduled EDR Contact: 03/27/2006
Data Release Frequency: No Update Planned

LUST REG 6V: Leaking Underground Storage Tank Case Listing

Date of Government Version: 06/07/2005
Date Data Arrived at EDR: 06/07/2005
Date Made Active in Reports: 06/29/2005
Number of Days to Update: 22

Source: California Regional Water Quality Control Board Victorville Branch Office (6)
Telephone: 760-346-7491
Last EDR Contact: 01/04/2006
Next Scheduled EDR Contact: 04/03/2006
Data Release Frequency: No Update Planned

LUST REG 5: Leaking Underground Storage Tank Database

Date of Government Version: 01/15/2006
Date Data Arrived at EDR: 01/16/2006
Date Made Active in Reports: 02/21/2006
Number of Days to Update: 36

Source: California Regional Water Quality Control Board Central Valley Region (5)
Telephone: 916-464-3291
Last EDR Contact: 01/16/2006
Next Scheduled EDR Contact: 04/03/2006
Data Release Frequency: Quarterly

LUST REG 3: Leaking Underground Storage Tank Database

Date of Government Version: 05/19/2003
Date Data Arrived at EDR: 05/19/2003
Date Made Active in Reports: 06/02/2003
Number of Days to Update: 14

Source: California Regional Water Quality Control Board Central Coast Region (3)
Telephone: 805-549-3147
Last EDR Contact: 02/13/2006
Next Scheduled EDR Contact: 05/15/2006
Data Release Frequency: No Update Planned

LUST REG 1: Active Toxic Site Investigation

Del Norte, Humboldt, Lake, Mendocino, Modoc, Siskiyou, Sonoma, Trinity counties. For more current information, please refer to the State Water Resources Control Board's LUST database.

Date of Government Version: 02/01/2001
Date Data Arrived at EDR: 02/28/2001
Date Made Active in Reports: 03/29/2001
Number of Days to Update: 29

Source: California Regional Water Quality Control Board North Coast (1)
Telephone: 707-576-2220
Last EDR Contact: 02/20/2006
Next Scheduled EDR Contact: 05/22/2006
Data Release Frequency: No Update Planned

LUST REG 2: Fuel Leak List

Date of Government Version: 09/30/2004
Date Data Arrived at EDR: 10/20/2004
Date Made Active in Reports: 11/19/2004
Number of Days to Update: 30

Source: California Regional Water Quality Control Board San Francisco Bay Region (2)
Telephone: 510-286-0457
Last EDR Contact: 01/09/2006
Next Scheduled EDR Contact: 04/10/2006
Data Release Frequency: Quarterly

CA FID UST: Facility Inventory Database

The Facility Inventory Database (FID) contains a historical listing of active and inactive underground storage tank locations from the State Water Resource Control Board. Refer to local/county source for current data.

Date of Government Version: 10/31/1994
Date Data Arrived at EDR: 09/05/1995
Date Made Active in Reports: 09/29/1995
Number of Days to Update: 24

Source: California Environmental Protection Agency
Telephone: 916-341-5851
Last EDR Contact: 12/28/1998
Next Scheduled EDR Contact: N/A
Data Release Frequency: No Update Planned

GOVERNMENT RECORDS SEARCHED / DATA CURRENCY TRACKING

SLIC: Statewide SLIC Cases
The Spills, Leaks, Investigations, and Cleanups (SLIC) listings includes unauthorized discharges from spills and leaks, other than from underground storage tanks or other regulated sites.

Date of Government Version: 01/09/2006
Date Data Arrived at EDR: 01/09/2006
Date Made Active in Reports: 01/31/2006
Number of Days to Update: 22

Source: State Water Resources Control Board
Telephone: 916-341-5752
Last EDR Contact: 01/09/2006
Next Scheduled EDR Contact: 04/10/2006
Data Release Frequency: Varies

SLIC REG 1: Active Toxic Site Investigations

Date of Government Version: 04/03/2003
Date Data Arrived at EDR: 04/07/2003
Date Made Active in Reports: 04/25/2003
Number of Days to Update: 18

Source: California Regional Water Quality Control Board, North Coast Region (1)
Telephone: 707-576-2220
Last EDR Contact: 02/20/2006
Next Scheduled EDR Contact: 05/22/2006
Data Release Frequency: No Update Planned

SLIC REG 2: Spills, Leaks, Investigation & Cleanup Cost Recovery Listing
Any contaminated site that impacts groundwater or has the potential to impact groundwater.

Date of Government Version: 09/30/2004
Date Data Arrived at EDR: 10/20/2004
Date Made Active in Reports: 11/19/2004
Number of Days to Update: 30

Source: Regional Water Quality Control Board San Francisco Bay Region (2)
Telephone: 510-286-0457
Last EDR Contact: 01/09/2006
Next Scheduled EDR Contact: 04/10/2006
Data Release Frequency: Quarterly

SLIC REG 3: Spills, Leaks, Investigation & Cleanup Cost Recovery Listing
Any contaminated site that impacts groundwater or has the potential to impact groundwater.

Date of Government Version: 02/17/2006
Date Data Arrived at EDR: 02/17/2006
Date Made Active in Reports: 03/13/2006
Number of Days to Update: 24

Source: California Regional Water Quality Control Board Central Coast Region (3)
Telephone: 805-549-3147
Last EDR Contact: 02/13/2006
Next Scheduled EDR Contact: 05/15/2006
Data Release Frequency: Semi-Annually

SLIC REG 4: Spills, Leaks, Investigation & Cleanup Cost Recovery Listing
Any contaminated site that impacts groundwater or has the potential to impact groundwater.

Date of Government Version: 11/17/2004
Date Data Arrived at EDR: 11/18/2004
Date Made Active in Reports: 01/04/2005
Number of Days to Update: 47

Source: Region Water Quality Control Board Los Angeles Region (4)
Telephone: 213-576-6600
Last EDR Contact: 01/23/2006
Next Scheduled EDR Contact: 04/24/2006
Data Release Frequency: Varies

SLIC REG 5: Spills, Leaks, Investigation & Cleanup Cost Recovery Listing
Unregulated sites that impact groundwater or have the potential to impact groundwater.

Date of Government Version: 04/01/2005
Date Data Arrived at EDR: 04/05/2005
Date Made Active in Reports: 04/21/2005
Number of Days to Update: 16

Source: Regional Water Quality Control Board Central Valley Region (5)
Telephone: 916-464-3291
Last EDR Contact: 01/16/2006
Next Scheduled EDR Contact: 04/03/2006
Data Release Frequency: Semi-Annually

SLIC REG 6V: Spills, Leaks, Investigation & Cleanup Cost Recovery Listing

Date of Government Version: 05/24/2005
Date Data Arrived at EDR: 05/25/2005
Date Made Active in Reports: 06/16/2005
Number of Days to Update: 22

Source: Regional Water Quality Control Board, Victorville Branch
Telephone: 619-241-6583
Last EDR Contact: 01/06/2006
Next Scheduled EDR Contact: 04/03/2006
Data Release Frequency: Semi-Annually

GOVERNMENT RECORDS SEARCHED / DATA CURRENCY TRACKING

SLIC REG 6L: SLIC Sites

Date of Government Version: 09/07/2004
Date Data Arrived at EDR: 09/07/2004
Date Made Active in Reports: 10/12/2004
Number of Days to Update: 35

Source: California Regional Water Quality Control Board, Lahontan Region
Telephone: 530-542-5574
Last EDR Contact: 03/06/2006
Next Scheduled EDR Contact: 06/05/2006
Data Release Frequency: No Update Planned

SLIC REG 7: SLIC List

Date of Government Version: 11/24/2004
Date Data Arrived at EDR: 11/29/2004
Date Made Active in Reports: 01/04/2005
Number of Days to Update: 36

Source: California Regional Quality Control Board, Colorado River Basin Region
Telephone: 760-346-7491
Last EDR Contact: 03/06/2006
Next Scheduled EDR Contact: 05/22/2006
Data Release Frequency: No Update Planned

SLIC REG 8: Spills, Leaks, Investigation & Cleanup Cost Recovery Listing

Date of Government Version: 11/17/2004
Date Data Arrived at EDR: 01/17/2006
Date Made Active in Reports: 02/21/2006
Number of Days to Update: 35

Source: California Region Water Quality Control Board Santa Ana Region (8)
Telephone: 951-782-3298
Last EDR Contact: 01/17/2006
Next Scheduled EDR Contact: 04/03/2006
Data Release Frequency: Semi-Annually

SLIC REG 9: Spills, Leaks, Investigation & Cleanup Cost Recovery Listing

Date of Government Version: 12/14/2005
Date Data Arrived at EDR: 12/14/2005
Date Made Active in Reports: 01/19/2006
Number of Days to Update: 36

Source: California Regional Water Quality Control Board San Diego Region (9)
Telephone: 858-467-2980
Last EDR Contact: 03/13/2006
Next Scheduled EDR Contact: 05/29/2006
Data Release Frequency: Annually

UST: Active UST Facilities
Active UST facilities gathered from the local regulatory agencies

Date of Government Version: 01/09/2006
Date Data Arrived at EDR: 01/09/2006
Date Made Active in Reports: 01/31/2006
Number of Days to Update: 22

Source: SWRCB
Telephone: 916-341-5851
Last EDR Contact: 01/09/2006
Next Scheduled EDR Contact: 04/10/2006
Data Release Frequency: Semi-Annually

HIST UST: Hazardous Substance Storage Container Database
The Hazardous Substance Storage Container Database is a historical listing of UST sites. Refer to local/county source for current data.

Date of Government Version: 10/15/1990
Date Data Arrived at EDR: 01/25/1991
Date Made Active in Reports: 02/12/1991
Number of Days to Update: 18

Source: State Water Resources Control Board
Telephone: 916-341-5851
Last EDR Contact: 07/26/2001
Next Scheduled EDR Contact: N/A
Data Release Frequency: No Update Planned

AST: Aboveground Petroleum Storage Tank Facilities
Registered Aboveground Storage Tanks.

Date of Government Version: 01/30/2006
Date Data Arrived at EDR: 01/30/2006
Date Made Active in Reports: 02/17/2006
Number of Days to Update: 18

Source: State Water Resources Control Board
Telephone: 916-341-5712
Last EDR Contact: 01/30/2006
Next Scheduled EDR Contact: 05/01/2006
Data Release Frequency: Quarterly

GOVERNMENT RECORDS SEARCHED / DATA CURRENCY TRACKING

SWEEPS UST: SWEEPS UST Listing

Statewide Environmental Evaluation and Planning System. This underground storage tank listing was updated and maintained by a company contacted by the SWRCB in the early 1980's. The listing is no longer updated or maintained. The local agency is the contact for more information on a site on the SWEEPS list.

Date of Government Version: 06/01/1994
Date Data Arrived at EDR: 07/07/2005
Date Made Active in Reports: 08/11/2005
Number of Days to Update: 35

Source: State Water Resources Control Board
Telephone: N/A
Last EDR Contact: 06/03/2005
Next Scheduled EDR Contact: N/A
Data Release Frequency: No Update Planned

CHMIRS: California Hazardous Material Incident Report System

California Hazardous Material Incident Reporting System. CHMIRS contains information on reported hazardous material incidents (accidental releases or spills).

Date of Government Version: 12/31/2004
Date Data Arrived at EDR: 11/30/2005
Date Made Active in Reports: 01/19/2006
Number of Days to Update: 50

Source: Office of Emergency Services
Telephone: 916-845-8400
Last EDR Contact: 02/20/2006
Next Scheduled EDR Contact: 05/22/2006
Data Release Frequency: Varies

NOTIFY 65: Proposition 65 Records

Proposition 65 Notification Records. NOTIFY 65 contains facility notifications about any release which could impact drinking water and thereby expose the public to a potential health risk.

Date of Government Version: 10/21/1993
Date Data Arrived at EDR: 11/01/1993
Date Made Active in Reports: 11/19/1993
Number of Days to Update: 18

Source: State Water Resources Control Board
Telephone: 916-445-3846
Last EDR Contact: 01/16/2006
Next Scheduled EDR Contact: 04/17/2006
Data Release Frequency: No Update Planned

DEED: Deed Restriction Listing

Site Mitigation and Brownfields Reuse Program Facility Sites with Deed Restrictions & Hazardous Waste Management Program Facility Sites with Deed / Land Use Restriction. The DTSC Site Mitigation and Brownfields Reuse Program (SMBRP) list includes sites cleaned up under the program's oversight and generally does not include current or former hazardous waste facilities that required a hazardous waste facility permit. The list represents deed restrictions that are active. Some sites have multiple deed restrictions. The DTSC Hazardous Waste Management Program (HWMP) has developed a list of current or former hazardous waste facilities that have a recorded land use restriction at the local county recorder's office. The land use restrictions on this list were required by the DTSC HWMP as a result of the presence of hazardous substances that remain on site after the facility (or part of the facility) has been closed or cleaned up. The types of land use restriction include deed notice, deed restriction, or a land use restriction that binds current and future owners.

Date of Government Version: 01/03/2006
Date Data Arrived at EDR: 01/04/2006
Date Made Active in Reports: 01/19/2006
Number of Days to Update: 15

Source: Department of Toxic Substances Control
Telephone: 916-323-3400
Last EDR Contact: 01/03/2006
Next Scheduled EDR Contact: 04/03/2006
Data Release Frequency: Semi-Annually

VCP: Voluntary Cleanup Program Properties

Contains low threat level properties with either confirmed or unconfirmed releases and the project proponents have request that DTSC oversee investigation and/or cleanup activities and have agreed to provide coverage for DTSC's costs.

Date of Government Version: 08/08/2005
Date Data Arrived at EDR: 08/29/2005
Date Made Active in Reports: 09/21/2005
Number of Days to Update: 23

Source: Department of Toxic Substances Control
Telephone: 916-323-3400
Last EDR Contact: 03/15/2006
Next Scheduled EDR Contact: 05/29/2006
Data Release Frequency: Quarterly

DRYCLEANERS: Cleaner Facilities
A list of drycleaner related facilities that have EPA ID numbers. These are facilities with certain SIC codes: power laundries, family and commercial; garment pressing and cleaner's agents; linen supply; coin-operated laundries and cleaning; drycleaning plants, except rugs; carpet and upholster cleaning; industrial launderers; laundry and garment services.

Date of Government Version: 04/18/2005
Date Data Arrived at EDR: 04/18/2005
Date Made Active in Reports: 05/06/2005
Number of Days to Update: 18

Source: Department of Toxic Substance Control
Telephone: 916-327-4498
Last EDR Contact: 01/04/2006
Next Scheduled EDR Contact: 04/03/2006
Data Release Frequency: Annually

WIP: Well Investigation Program Case List
Well Investigation Program case in the San Gabriel and San Fernando Valley area.

Date of Government Version: 01/23/2006
Date Data Arrived at EDR: 01/24/2006
Date Made Active in Reports: 02/21/2006
Number of Days to Update: 28

Source: Los Angeles Water Quality Control Board
Telephone: 213-576-6726
Last EDR Contact: 01/23/2006
Next Scheduled EDR Contact: 04/24/2006
Data Release Frequency: Varies

CDL: Clandestine Drug Labs
A listing of drug lab locations. Listing of a location in this database does not indicate that any illegal drug lab materials were or were not present there, and does not constitute a determination that the location either requires or does not require additional cleanup work.

Date of Government Version: 12/31/2005
Date Data Arrived at EDR: 02/10/2006
Date Made Active in Reports: 03/13/2006
Number of Days to Update: 31

Source: Department of Toxic Substances Control
Telephone: 916-255-6504
Last EDR Contact: 02/08/2006
Next Scheduled EDR Contact: 04/24/2006
Data Release Frequency: Varies

HAZNET: Facility and Manifest Data
Facility and Manifest Data. The data is extracted from the copies of hazardous waste manifests received each year by the DTSC. The annual volume of manifests is typically 700,000 - 1,000,000 annually, representing approximately 350,000 - 500,000 shipments. Data are from the manifests submitted without correction, and therefore many contain some invalid values for data elements such as generator ID, TSD ID, waste category, and disposal method.

Date of Government Version: 12/31/2003
Date Data Arrived at EDR: 10/11/2005
Date Made Active in Reports: 10/31/2005
Number of Days to Update: 20

Source: California Environmental Protection Agency
Telephone: 916-255-1136
Last EDR Contact: 02/24/2006
Next Scheduled EDR Contact: 05/08/2006
Data Release Frequency: Annually

EMI: Emissions Inventory Data
Toxics and criteria pollutant emissions data collected by the ARB and local air pollution agencies.

Date of Government Version: 12/31/2003
Date Data Arrived at EDR: 07/19/2005
Date Made Active in Reports: 08/11/2005
Number of Days to Update: 23

Source: California Air Resources Board
Telephone: 916-322-2990
Last EDR Contact: 01/16/2006
Next Scheduled EDR Contact: 04/17/2006
Data Release Frequency: Varies

TRIBAL RECORDS

INDIAN RESERV: Indian Reservations
This map layer portrays Indian administered lands of the United States that have any area equal to or greater than 640 acres.

Date of Government Version: 12/31/2004
Date Data Arrived at EDR: 02/08/2005
Date Made Active in Reports: 08/04/2005
Number of Days to Update: 177

Source: USGS
Telephone: 202-208-3710
Last EDR Contact: 02/06/2006
Next Scheduled EDR Contact: 05/08/2006
Data Release Frequency: Semi-Annually

GOVERNMENT RECORDS SEARCHED / DATA CURRENCY TRACKING

INDIAN LUST: Leaking Underground Storage Tanks on Indian Land
LUSTs on Indian land in Alaska, Idaho, Oregon and Washington.

Date of Government Version: 09/07/2005
Date Data Arrived at EDR: 09/08/2005
Date Made Active in Reports: 10/31/2005
Number of Days to Update: 53

Source: EPA Region 10
Telephone: 206-553-2857
Last EDR Contact: 01/10/2006
Next Scheduled EDR Contact: 05/22/2006
Data Release Frequency: Varies

INDIAN LUST: Leaking Underground Storage Tanks on Indian Land
LUSTs on Indian land in Arizona, California, New Mexico and Nevada

Date of Government Version: 12/01/2005
Date Data Arrived at EDR: 01/03/2006
Date Made Active in Reports: 01/19/2006
Number of Days to Update: 16

Source: Environmental Protection Agency
Telephone: 415-972-3372
Last EDR Contact: 02/20/2006
Next Scheduled EDR Contact: 05/22/2006
Data Release Frequency: Varies

INDIAN UST: Underground Storage Tanks on Indian Land

Date of Government Version: 11/08/2005
Date Data Arrived at EDR: 11/09/2005
Date Made Active in Reports: 12/12/2005
Number of Days to Update: 33

Source: EPA Region 9
Telephone: 415-972-3368
Last EDR Contact: 02/20/2006
Next Scheduled EDR Contact: 05/22/2006
Data Release Frequency: Varies

EDR PROPRIETARY RECORDS

Manufactured Gas Plants: EDR Proprietary Manufactured Gas Plants
The EDR Proprietary Manufactured Gas Plant Database includes records of coal gas plants (manufactured gas plants) compiled by EDR's researchers. Manufactured gas sites were used in the United States from the 1800's to 1950's to produce a gas that could be distributed and used as fuel. These plants used whale oil, rosin, coal, or a mixture of coal, oil, and water that also produced a significant amount of waste. Many of the byproducts of the gas production, such as coal tar (oily waste containing volatile and non-volatile chemicals), sludges, oils and other compounds are potentially hazardous to human health and the environment. The byproduct from this process was frequently disposed of directly at the plant site and can remain or spread slowly, serving as a continuous source of soil and groundwater contamination.

Date of Government Version: N/A
Date Data Arrived at EDR: N/A
Date Made Active in Reports: N/A
Number of Days to Update: N/A

Source: EDR, Inc.
Telephone: N/A
Last EDR Contact: N/A
Next Scheduled EDR Contact: N/A
Data Release Frequency: No Update Planned

EDR Historical Auto Stations: EDR Proprietary Historic Gas Stations
EDR has searched selected national collections of business directories and has collected listings of potential gas station/filling station/service station sites that were available to EDR researchers. EDR's review was limited to those categories of sources that might, in EDR's opinion, include gas station/filling station/service station establishments. The categories reviewed included, but were not limited to gas, gas station, gasoline station, filling station, auto, automobile repair, auto service station, service station, etc.

Date of Government Version: N/A
Date Data Arrived at EDR: N/A
Date Made Active in Reports: N/A
Number of Days to Update: N/A

Source: EDR, Inc.
Telephone: N/A
Last EDR Contact: N/A
Next Scheduled EDR Contact: N/A
Data Release Frequency: Varies

EDR Historical Cleaners: EDR Proprietary Historic Dry Cleaners
EDR has searched selected national collections of business directories and has collected listings of potential dry cleaner sites that were available to EDR researchers. EDR's review was limited to those categories of sources that might, in EDR's opinion, include dry cleaning establishments. The categories reviewed included, but were not limited to dry cleaners, cleaners, laundry, laundromat, cleaning/laundry, wash & dry etc.

Date of Government Version: N/A
Date Data Arrived at EDR: N/A
Date Made Active in Reports: N/A
Number of Days to Update: N/A

Source: EDR, Inc.
Telephone: N/A
Last EDR Contact: N/A
Next Scheduled EDR Contact: N/A
Data Release Frequency: Varies

COUNTY RECORDS

ALAMEDA COUNTY:

Contaminated Sites

A listing of contaminated sites overseen by the Toxic Release Program (oil and groundwater contamination from chemical releases and spills) and the Leaking Underground Storage Tank Program (soil and ground water contamination from leaking petroleum USTs).

Date of Government Version: 02/16/2006
Date Data Arrived at EDR: 02/17/2006
Date Made Active in Reports: 03/13/2006
Number of Days to Update: 24

Source: Alameda County Environmental Health Services
Telephone: 510-567-6700
Last EDR Contact: 01/23/2006
Next Scheduled EDR Contact: 04/24/2006
Data Release Frequency: Semi-Annually

Underground Tanks

Date of Government Version: 02/27/2006
Date Data Arrived at EDR: 02/28/2006
Date Made Active in Reports: 03/23/2006
Number of Days to Update: 23

Source: Alameda County Environmental Health Services
Telephone: 510-567-6700
Last EDR Contact: 02/27/2006
Next Scheduled EDR Contact: 04/24/2006
Data Release Frequency: Semi-Annually

CONTRA COSTA COUNTY:

Site List

List includes sites from the underground tank, hazardous waste generator and business plan/2185 programs.

Date of Government Version: 12/09/2005
Date Data Arrived at EDR: 12/09/2005
Date Made Active in Reports: 01/19/2006
Number of Days to Update: 41

Source: Contra Costa Health Services Department
Telephone: 925-646-2286
Last EDR Contact: 03/13/2006
Next Scheduled EDR Contact: 05/29/2006
Data Release Frequency: Semi-Annually

FRESNO COUNTY:

CUPA Resources List

Certified Unified Program Agency. CUPA's are responsible for implementing a unified hazardous materials and hazardous waste management regulatory program. The agency provides oversight of businesses that deal with hazardous materials, operate underground storage tanks or aboveground storage tanks.

Date of Government Version: 01/18/2006
Date Data Arrived at EDR: 01/18/2006
Date Made Active in Reports: 02/21/2006
Number of Days to Update: 34

Source: Dept. of Community Health
Telephone: 559-445-3271
Last EDR Contact: 01/18/2006
Next Scheduled EDR Contact: 05/08/2006
Data Release Frequency: Semi-Annually

KERN COUNTY:

Underground Storage Tank Sites & Tank Listing
Kern County Sites and Tanks Listing.

Date of Government Version: 12/09/2005
Date Data Arrived at EDR: 12/09/2005
Date Made Active in Reports: 01/11/2006
Number of Days to Update: 33

Source: Kern County Environment Health Services Department
Telephone: 661-862-8700
Last EDR Contact: 03/27/2006
Next Scheduled EDR Contact: 06/05/2006
Data Release Frequency: Quarterly

LOS ANGELES COUNTY:

San Gabriel Valley Areas of Concern
San Gabriel Valley areas where VOC contamination is at or above the MCL as designated by region 9 EPA office.

Date of Government Version: 12/31/1998
Date Data Arrived at EDR: 07/07/1999
Date Made Active in Reports: N/A
Number of Days to Update: 0

Source: EPA Region 9
Telephone: 415-972-3178
Last EDR Contact: 07/06/1999
Next Scheduled EDR Contact: N/A
Data Release Frequency: No Update Planned

City of El Segundo Underground Storage Tank

Date of Government Version: 02/27/2006
Date Data Arrived at EDR: 02/28/2006
Date Made Active in Reports: 03/23/2006
Number of Days to Update: 23

Source: City of El Segundo Fire Department
Telephone: 310-524-2236
Last EDR Contact: 02/27/2006
Next Scheduled EDR Contact: 05/15/2006
Data Release Frequency: Semi-Annually

City of Long Beach Underground Storage Tank

Date of Government Version: 03/28/2003
Date Data Arrived at EDR: 10/23/2003
Date Made Active in Reports: 11/26/2003
Number of Days to Update: 34

Source: City of Long Beach Fire Department
Telephone: 562-570-2563
Last EDR Contact: 02/24/2006
Next Scheduled EDR Contact: 05/22/2006
Data Release Frequency: Annually

City of Torrance Underground Storage Tank

Date of Government Version: 02/27/2006
Date Data Arrived at EDR: 02/28/2006
Date Made Active in Reports: 03/23/2006
Number of Days to Update: 23

Source: City of Torrance Fire Department
Telephone: 310-618-2973
Last EDR Contact: 02/27/2006
Next Scheduled EDR Contact: 05/15/2006
Data Release Frequency: Semi-Annually

HMS: Street Number List
Industrial Waste and Underground Storage Tank Sites.

Date of Government Version: 10/31/2005
Date Data Arrived at EDR: 01/30/2006
Date Made Active in Reports: 02/21/2006
Number of Days to Update: 22

Source: Department of Public Works
Telephone: 626-458-3517
Last EDR Contact: 02/13/2006
Next Scheduled EDR Contact: 05/15/2006
Data Release Frequency: Semi-Annually

List of Solid Waste Facilities

Date of Government Version: 02/14/2006
Date Data Arrived at EDR: 02/28/2006
Date Made Active in Reports: 03/13/2006
Number of Days to Update: 13

Source: La County Department of Public Works
Telephone: 818-458-5185
Last EDR Contact: 02/15/2006
Next Scheduled EDR Contact: 05/15/2006
Data Release Frequency: Varies

GOVERNMENT RECORDS SEARCHED / DATA CURRENCY TRACKING

City of Los Angeles Landfills

Date of Government Version: 03/01/2005
Date Data Arrived at EDR: 03/18/2005
Date Made Active in Reports: 04/08/2005
Number of Days to Update: 21

Source: Engineering & Construction Division
Telephone: 213-473-7869
Last EDR Contact: 03/15/2006
Next Scheduled EDR Contact: 06/12/2006
Data Release Frequency: Varies

Site Mitigation List

Industrial sites that have had some sort of spill or complaint.

Date of Government Version: 01/05/2006
Date Data Arrived at EDR: 02/16/2006
Date Made Active in Reports: 03/13/2006
Number of Days to Update: 25

Source: Community Health Services
Telephone: 323-890-7806
Last EDR Contact: 02/03/2006
Next Scheduled EDR Contact: 05/15/2006
Data Release Frequency: Annually

MARIN COUNTY:

Underground Storage Tank Sites

Currently permitted USTs in Marin County.

Date of Government Version: 02/10/2006
Date Data Arrived at EDR: 02/28/2006
Date Made Active in Reports: 03/23/2006
Number of Days to Update: 23

Source: Public Works Department Waste Management
Telephone: 415-499-6647
Last EDR Contact: 01/30/2006
Next Scheduled EDR Contact: 05/01/2006
Data Release Frequency: Semi-Annually

NAPA COUNTY:

Sites With Reported Contamination

Date of Government Version: 12/27/2005
Date Data Arrived at EDR: 12/28/2005
Date Made Active in Reports: 01/19/2006
Number of Days to Update: 22

Source: Napa County Department of Environmental Management
Telephone: 707-253-4269
Last EDR Contact: 03/27/2006
Next Scheduled EDR Contact: 06/26/2006
Data Release Frequency: Semi-Annually

Closed and Operating Underground Storage Tank Sites

Date of Government Version: 12/27/2005
Date Data Arrived at EDR: 12/28/2005
Date Made Active in Reports: 01/11/2006
Number of Days to Update: 14

Source: Napa County Department of Environmental Management
Telephone: 707-253-4269
Last EDR Contact: 03/27/2006
Next Scheduled EDR Contact: 06/26/2006
Data Release Frequency: Annually

ORANGE COUNTY:

List of Industrial Site Cleanups

Petroleum and non-petroleum spills.

Date of Government Version: 12/01/2005
Date Data Arrived at EDR: 12/20/2005
Date Made Active in Reports: 01/19/2006
Number of Days to Update: 30

Source: Health Care Agency
Telephone: 714-834-3446
Last EDR Contact: 03/08/2006
Next Scheduled EDR Contact: 06/05/2006
Data Release Frequency: Annually

List of Underground Storage Tank Cleanups

Orange County Underground Storage Tank Cleanups (LUST).

Date of Government Version: 12/01/2005	Source: Health Care Agency
Date Data Arrived at EDR: 12/20/2005	Telephone: 714-834-3446
Date Made Active in Reports: 01/19/2006	Last EDR Contact: 03/08/2006
Number of Days to Update: 30	Next Scheduled EDR Contact: 06/05/2006
	Data Release Frequency: Quarterly

List of Underground Storage Tank Facilities

Orange County Underground Storage Tank Facilities (UST).

Date of Government Version: 12/01/2005	Source: Health Care Agency
Date Data Arrived at EDR: 12/16/2005	Telephone: 714-834-3446
Date Made Active in Reports: 01/11/2006	Last EDR Contact: 03/08/2006
Number of Days to Update: 26	Next Scheduled EDR Contact: 06/05/2006
	Data Release Frequency: Quarterly

PLACER COUNTY:

Master List of Facilities

List includes aboveground tanks, underground tanks and cleanup sites.

Date of Government Version: 01/18/2006	Source: Placer County Health and Human Services
Date Data Arrived at EDR: 01/18/2006	Telephone: 530-889-7312
Date Made Active in Reports: 02/21/2006	Last EDR Contact: 03/20/2006
Number of Days to Update: 34	Next Scheduled EDR Contact: 06/19/2006
	Data Release Frequency: Semi-Annually

RIVERSIDE COUNTY:

Underground Storage Tank Tank List

Date of Government Version: 02/09/2006	Source: Health Services Agency
Date Data Arrived at EDR: 02/10/2006	Telephone: 951-358-5055
Date Made Active in Reports: 03/09/2006	Last EDR Contact: 01/16/2006
Number of Days to Update: 27	Next Scheduled EDR Contact: 04/17/2006
	Data Release Frequency: Quarterly

Listing of Underground Tank Cleanup Sites

Riverside County Underground Storage Tank Cleanup Sites (LUST).

Date of Government Version: 02/09/2006	Source: Department of Public Health
Date Data Arrived at EDR: 02/10/2006	Telephone: 951-358-5055
Date Made Active in Reports: 03/13/2006	Last EDR Contact: 01/16/2006
Number of Days to Update: 31	Next Scheduled EDR Contact: 04/17/2006
	Data Release Frequency: Quarterly

SACRAMENTO COUNTY:

CS - Contaminated Sites

Date of Government Version: 02/02/2006	Source: Sacramento County Environmental Management
Date Data Arrived at EDR: 02/13/2006	Telephone: 916-875-8406
Date Made Active in Reports: 03/13/2006	Last EDR Contact: 01/30/2006
Number of Days to Update: 28	Next Scheduled EDR Contact: 05/01/2006
	Data Release Frequency: Quarterly

ML - Regulatory Compliance Master List

Any business that has hazardous materials on site - hazardous material storage sites, underground storage tanks, waste generators.

Date of Government Version: 02/02/2006
Date Data Arrived at EDR: 02/10/2006
Date Made Active in Reports: 03/13/2006
Number of Days to Update: 31

Source: Sacramento County Environmental Management
Telephone: 916-875-8406
Last EDR Contact: 01/30/2006
Next Scheduled EDR Contact: 05/01/2006
Data Release Frequency: Quarterly

SAN BERNARDINO COUNTY:

Hazardous Material Permits

This listing includes underground storage tanks, medical waste handlers/generators, hazardous materials handlers, hazardous waste generators, and waste oil generators/handlers.

Date of Government Version: 12/21/2005
Date Data Arrived at EDR: 12/21/2005
Date Made Active in Reports: 01/19/2006
Number of Days to Update: 29

Source: San Bernardino County Fire Department Hazardous Materials Division
Telephone: 909-387-3041
Last EDR Contact: 03/06/2006
Next Scheduled EDR Contact: 06/05/2006
Data Release Frequency: Quarterly

SAN DIEGO COUNTY:

Hazardous Materials Management Division Database

The database includes: HE58 - This report contains the business name, site address, business phone number, establishment 'H' permit number, type of permit, and the business status. HE17 - In addition to providing the same information provided in the HE58 listing, HE17 provides inspection dates, violations received by the establishment, hazardous waste generated, the quantity, method of storage, treatment/disposal of waste and the hauler, and information on underground storage tanks. Unauthorized Release List - Includes a summary of environmental contamination cases in San Diego County (underground tank cases, non-tank cases, groundwater contamination, and soil contamination are included.)

Date of Government Version: 05/16/2005
Date Data Arrived at EDR: 05/18/2005
Date Made Active in Reports: 06/16/2005
Number of Days to Update: 29

Source: Hazardous Materials Management Division
Telephone: 619-338-2268
Last EDR Contact: 01/20/2006
Next Scheduled EDR Contact: 04/03/2006
Data Release Frequency: Quarterly

Solid Waste Facilities

San Diego County Solid Waste Facilities.

Date of Government Version: 11/01/2005
Date Data Arrived at EDR: 12/29/2005
Date Made Active in Reports: 01/19/2006
Number of Days to Update: 21

Source: Department of Health Services
Telephone: 619-338-2209
Last EDR Contact: 02/20/2006
Next Scheduled EDR Contact: 05/22/2006
Data Release Frequency: Varies

SAN FRANCISCO COUNTY:

Local Oversite Facilities

Date of Government Version: 12/07/2005
Date Data Arrived at EDR: 12/07/2005
Date Made Active in Reports: 01/19/2006
Number of Days to Update: 43

Source: Department Of Public Health San Francisco County
Telephone: 415-252-3920
Last EDR Contact: 03/06/2006
Next Scheduled EDR Contact: 06/05/2006
Data Release Frequency: Quarterly

GOVERNMENT RECORDS SEARCHED / DATA CURRENCY TRACKING

Underground Storage Tank Information

Date of Government Version: 12/07/2005
Date Data Arrived at EDR: 12/07/2005
Date Made Active in Reports: 01/11/2006
Number of Days to Update: 35

Source: Department of Public Health
Telephone: 415-252-3920
Last EDR Contact: 03/06/2006
Next Scheduled EDR Contact: 06/05/2006
Data Release Frequency: Quarterly

SAN MATEO COUNTY:

Business Inventory

List includes Hazardous Materials Business Plan, hazardous waste generators, and underground storage tanks.

Date of Government Version: 01/09/2006
Date Data Arrived at EDR: 01/10/2006
Date Made Active in Reports: 01/31/2006
Number of Days to Update: 21

Source: San Mateo County Environmental Health Services Division
Telephone: 650-363-1921
Last EDR Contact: 01/09/2006
Next Scheduled EDR Contact: 04/10/2006
Data Release Frequency: Annually

Fuel Leak List

Date of Government Version: 01/11/2006
Date Data Arrived at EDR: 01/12/2006
Date Made Active in Reports: 01/31/2006
Number of Days to Update: 19

Source: San Mateo County Environmental Health Services Division
Telephone: 650-363-1921
Last EDR Contact: 01/09/2006
Next Scheduled EDR Contact: 04/10/2006
Data Release Frequency: Semi-Annually

SANTA CLARA COUNTY:

Fuel Leak Site Activity Report

A listing of open and closed leaking underground storage tanks. This listing is no longer updated by the county. Leaking underground storage tanks are now handled by the Department of Environmental Health.

Date of Government Version: 03/29/2005
Date Data Arrived at EDR: 03/30/2005
Date Made Active in Reports: 04/21/2005
Number of Days to Update: 22

Source: Santa Clara Valley Water District
Telephone: 408-265-2600
Last EDR Contact: 03/28/2006
Next Scheduled EDR Contact: 06/26/2006
Data Release Frequency: No Update Planned

LOP Listing

A listing of open leaking underground storage tanks.

Date of Government Version: 10/24/2005
Date Data Arrived at EDR: 11/28/2005
Date Made Active in Reports: 12/12/2005
Number of Days to Update: 14

Source: Department of Environmental Health
Telephone: 408-918-3417
Last EDR Contact: 03/28/2006
Next Scheduled EDR Contact: 06/26/2006
Data Release Frequency: Varies

Hazardous Material Facilities

Date of Government Version: 12/12/2005
Date Data Arrived at EDR: 12/12/2005
Date Made Active in Reports: 01/19/2006
Number of Days to Update: 38

Source: City of San Jose Fire Department
Telephone: 408-277-4659
Last EDR Contact: 03/06/2006
Next Scheduled EDR Contact: 06/05/2006
Data Release Frequency: Annually

SOLANO COUNTY:

GOVERNMENT RECORDS SEARCHED / DATA CURRENCY TRACKING

Leaking Underground Storage Tanks

Date of Government Version: 12/13/2005
Date Data Arrived at EDR: 12/14/2005
Date Made Active in Reports: 01/19/2006
Number of Days to Update: 36

Source: Solano County Department of Environmental Management
Telephone: 707-784-6770
Last EDR Contact: 03/27/2006
Next Scheduled EDR Contact: 06/12/2006
Data Release Frequency: Quarterly

Underground Storage Tanks

Date of Government Version: 10/13/2005
Date Data Arrived at EDR: 10/31/2005
Date Made Active in Reports: 12/08/2005
Number of Days to Update: 38

Source: Solano County Department of Environmental Management
Telephone: 707-784-6770
Last EDR Contact: 03/27/2006
Next Scheduled EDR Contact: 06/12/2006
Data Release Frequency: Quarterly

SONOMA COUNTY:

Leaking Underground Storage Tank Sites

Date of Government Version: 01/23/2006
Date Data Arrived at EDR: 01/23/2006
Date Made Active in Reports: 02/21/2006
Number of Days to Update: 29

Source: Department of Health Services
Telephone: 707-565-6565
Last EDR Contact: 01/23/2006
Next Scheduled EDR Contact: 04/24/2006
Data Release Frequency: Quarterly

SUTTER COUNTY:

Underground Storage Tanks

Date of Government Version: 12/31/0005
Date Data Arrived at EDR: 01/05/2006
Date Made Active in Reports: 01/31/2006
Number of Days to Update: 26

Source: Sutter County Department of Agriculture
Telephone: 530-822-7500
Last EDR Contact: 01/03/2006
Next Scheduled EDR Contact: 04/03/2006
Data Release Frequency: Semi-Annually

VENTURA COUNTY:

Business Plan, Hazardous Waste Producers, and Operating Underground Tanks

The BWT list indicates by site address whether the Environmental Health Division has Business Plan (B), Waste Producer (W), and/or Underground Tank (T) information.

Date of Government Version: 11/30/2005
Date Data Arrived at EDR: 01/04/2006
Date Made Active in Reports: 01/19/2006
Number of Days to Update: 15

Source: Ventura County Environmental Health Division
Telephone: 805-654-2813
Last EDR Contact: 03/15/2006
Next Scheduled EDR Contact: 06/12/2006
Data Release Frequency: Quarterly

Inventory of Illegal Abandoned and Inactive Sites

Ventura County Inventory of Closed, Illegal Abandoned, and Inactive Sites.

Date of Government Version: 08/01/2005
Date Data Arrived at EDR: 09/20/2005
Date Made Active in Reports: 10/06/2005
Number of Days to Update: 16

Source: Environmental Health Division
Telephone: 805-654-2813
Last EDR Contact: 02/20/2006
Next Scheduled EDR Contact: 05/22/2006
Data Release Frequency: Annually

Listing of Underground Tank Cleanup Sites

Ventura County Underground Storage Tank Cleanup Sites (LUST).

Date of Government Version: 11/30/2005
Date Data Arrived at EDR: 01/03/2006
Date Made Active in Reports: 01/19/2006
Number of Days to Update: 16

Source: Environmental Health Division
Telephone: 805-654-2813
Last EDR Contact: 03/15/2006
Next Scheduled EDR Contact: 06/12/2006
Data Release Frequency: Quarterly

Underground Tank Closed Sites List

Ventura County Operating Underground Storage Tank Sites (UST)/Underground Tank Closed Sites List.

Date of Government Version: 12/29/2005
Date Data Arrived at EDR: 01/20/2006
Date Made Active in Reports: 02/15/2006
Number of Days to Update: 26

Source: Environmental Health Division
Telephone: 805-654-2813
Last EDR Contact: 01/11/2006
Next Scheduled EDR Contact: 04/10/2006
Data Release Frequency: Quarterly

YOLO COUNTY:

Underground Storage Tank Comprehensive Facility Report

Date of Government Version: 01/18/2006
Date Data Arrived at EDR: 02/09/2006
Date Made Active in Reports: 03/09/2006
Number of Days to Update: 28

Source: Yolo County Department of Health
Telephone: 530-666-8646
Last EDR Contact: 01/16/2006
Next Scheduled EDR Contact: 04/17/2006
Data Release Frequency: Annually

OTHER DATABASE(S)

Depending on the geographic area covered by this report, the data provided in these specialty databases may or may not be complete. For example, the existence of wetlands information data in a specific report does not mean that all wetlands in the area covered by the report are included. Moreover, the absence of any reported wetlands information does not necessarily mean that wetlands do not exist in the area covered by the report.

Oil/Gas Pipelines: This data was obtained by EDR from the USGS in 1994. It is referred to by USGS as GeoData Digital Line Graphs from 1:100,000-Scale Maps. It was extracted from the transportation category including some oil, but primarily gas pipelines.

Electric Power Transmission Line Data

Source: PennWell Corporation
Telephone: (800) 823-6277
This map includes information copyrighted by PennWell Corporation. This information is provided on a best effort basis and PennWell Corporation does not guarantee its accuracy nor warrant its fitness for any particular purpose. Such information has been reprinted with the permission of PennWell.

Sensitive Receptors: There are individuals deemed sensitive receptors due to their fragile immune systems and special sensitivity to environmental discharges. These sensitive receptors typically include the elderly, the sick, and children. While the location of all sensitive receptors cannot be determined, EDR indicates those buildings and facilities - schools, daycares, hospitals, medical centers, and nursing homes - where individuals who are sensitive receptors are likely to be located.

AHA Hospitals:

Source: American Hospital Association, Inc.
Telephone: 312-280-5991
The database includes a listing of hospitals based on the American Hospital Association's annual survey of hospitals.

Medical Centers: Provider of Services Listing

Source: Centers for Medicare & Medicaid Services
Telephone: 410-786-3000
A listing of hospitals with Medicare provider number, produced by Centers of Medicare & Medicaid Services, a federal agency within the U.S. Department of Health and Human Services.

Nursing Homes
Source: National Institutes of Health
Telephone: 301-594-6248
Information on Medicare and Medicaid certified nursing homes in the United States.

Public Schools
Source: National Center for Education Statistics
Telephone: 202-502-7300
The National Center for Education Statistics' primary database on elementary and secondary public education in the United States. It is a comprehensive, annual, national statistical database of all public elementary and secondary schools and school districts, which contains data that are comparable across all states.

Private Schools
Source: National Center for Education Statistics
Telephone: 202-502-7300
The National Center for Education Statistics' primary database on private school locations in the United States.

Daycare Centers: Licensed Facilities
Source: Department of Social Services
Telephone: 916-657-4041

Flood Zone Data: This data, available in select counties across the country, was obtained by EDR in 1999 from the Federal Emergency Management Agency (FEMA). Data depicts 100-year and 500-year flood zones as defined by FEMA.

NWI: National Wetlands Inventory. This data, available in select counties across the country, was obtained by EDR in 2002 from the U.S. Fish and Wildlife Service.

STREET AND ADDRESS INFORMATION

© 2006 Tele Atlas North America, Inc. All rights reserved. This material is proprietary and the subject of copyright protection and other intellectual property rights owned by or licensed to Tele Atlas North America, Inc. The use of this material is subject to the terms of a license agreement. You will be held liable for any unauthorized copying or disclosure of this material.

GEOCHECK®- PHYSICAL SETTING SOURCE ADDENDUM

TARGET PROPERTY ADDRESS

STEVENSON BLVD./CHERRY ST.
STEVENSON BLVD./CHERRY ST.
NEWARK, CA 94560

TARGET PROPERTY COORDINATES

Latitude (North):	37.51380 - 37˚ 30' 49.7"
Longitude (West):	121.9993 - 121˚ 59' 57.5"
Universal Tranverse Mercator:	Zone 10
UTM X (Meters):	588439.0
UTM Y (Meters):	4152138.2
Elevation:	17 ft. above sea level

USGS TOPOGRAPHIC MAP

Target Property Map:	37121-E8 NILES, CA
Most Recent Revision:	1980
South Map:	37121-D8 MILPITAS, CA
Most Recent Revision:	1980
Southwest Map:	37122-D1 MOUNTAIN VIEW, CA
Most Recent Revision:	1980
West Map:	37122-E1 NEWARK, CA
Most Recent Revision:	1980

EDR's GeoCheck Physical Setting Source Addendum is provided to assist the environmental professional in forming an opinion about the impact of potential contaminant migration.

Assessment of the impact of contaminant migration generally has two principle investigative components:

1. Groundwater flow direction, and
2. Groundwater flow velocity.

Groundwater flow direction may be impacted by surface topography, hydrology, hydrogeology, characteristics of the soil, and nearby wells. Groundwater flow velocity is generally impacted by the nature of the geologic strata.

GEOCHECK® - PHYSICAL SETTING SOURCE SUMMARY

GROUNDWATER FLOW DIRECTION INFORMATION

Groundwater flow direction for a particular site is best determined by a qualified environmental professional using site-specific well data. If such data is not reasonably ascertainable, it may be necessary to rely on other sources of information, such as surface topographic information, hydrologic information, hydrogeologic data collected on nearby properties, and regional groundwater flow information (from deep aquifers).

TOPOGRAPHIC INFORMATION

Surface topography may be indicative of the direction of surficial groundwater flow. This information can be used to assist the environmental professional in forming an opinion about the impact of nearby contaminated properties or, should contamination exist on the target property, what downgradient sites might be impacted.

TARGET PROPERTY TOPOGRAPHY

General Topographic Gradient: General SW

SURROUNDING TOPOGRAPHY: ELEVATION PROFILES

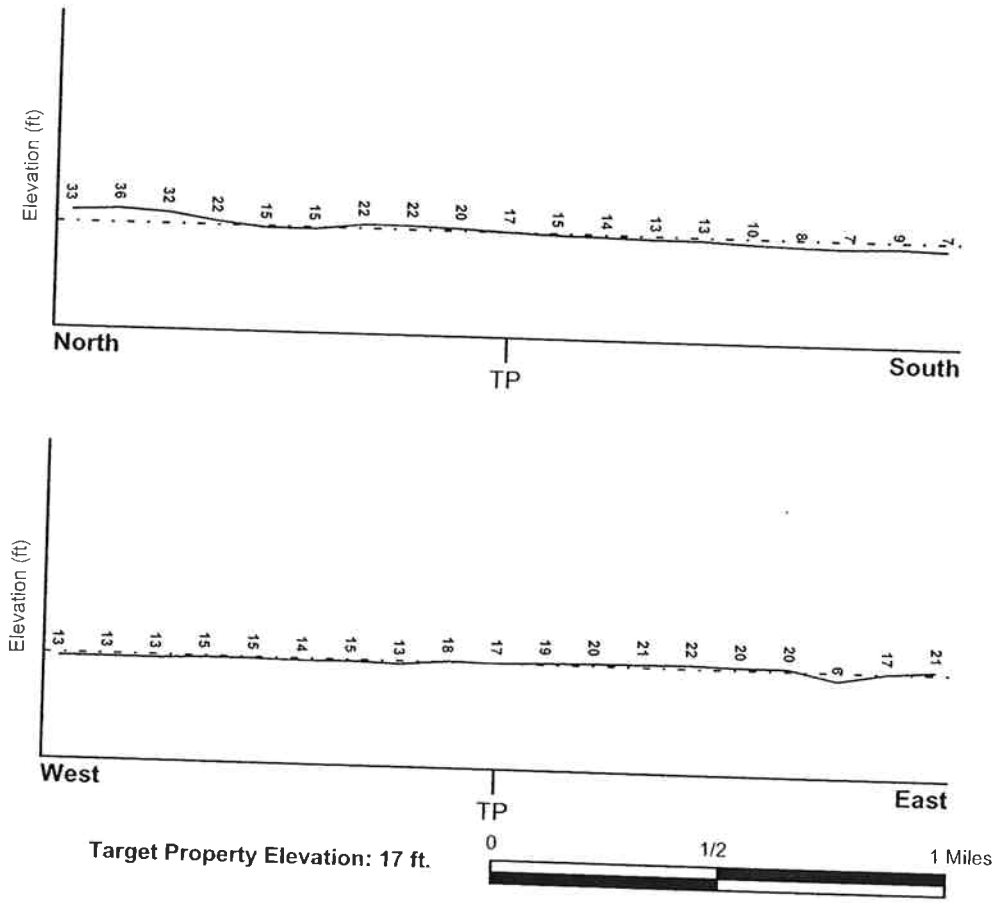

Target Property Elevation: 17 ft.

Source: Topography has been determined from the USGS 7.5' Digital Elevation Model and should be evaluated on a relative (not an absolute) basis. Relative elevation information between sites of close proximity should be field verified.

GEOCHECK® - PHYSICAL SETTING SOURCE SUMMARY

HYDROLOGIC INFORMATION

Surface water can act as a hydrologic barrier to groundwater flow. Such hydrologic information can be used to assist the environmental professional in forming an opinion about the impact of nearby contaminated properties or, should contamination exist on the target property, what downgradient sites might be impacted.

Refer to the Physical Setting Source Map following this summary for hydrologic information (major waterways and bodies of water).

FEMA FLOOD ZONE

Target Property County	FEMA Flood Electronic Data
ALAMEDA, CA	YES - refer to the Overview Map and Detail Map

Flood Plain Panel at Target Property: 0600090005E

Additional Panels in search area: 0650280029B
0650280045C
0600090010D

NATIONAL WETLAND INVENTORY

NWI Quad at Target Property	NWI Electronic Data Coverage
NILES	YES - refer to the Overview Map and Detail Map

HYDROGEOLOGIC INFORMATION

Hydrogeologic information obtained by installation of wells on a specific site can often be an indicator of groundwater flow direction in the immediate area. Such hydrogeologic information can be used to assist the environmental professional in forming an opinion about the impact of nearby contaminated properties or, should contamination exist on the target property, what downgradient sites might be impacted.

Site-Specific Hydrogeological Data*:

Search Radius: 1.25 miles
Status: Not found

AQUIFLOW®

Search Radius: 1.000 Mile.

EDR has developed the AQUIFLOW Information System to provide data on the general direction of groundwater flow at specific points. EDR has reviewed reports submitted by environmental professionals to regulatory authorities at select sites and has extracted the date of the report, groundwater flow direction as determined hydrogeologically, and the depth to water table.

MAP ID	LOCATION FROM TP	GENERAL DIRECTION GROUNDWATER FLOW
1	1/4 - 1/2 Mile SE	Not Reported
3	1/2 - 1 Mile NE	Varies
A4	1/2 - 1 Mile NE	SW
A5	1/2 - 1 Mile NE	NE
6	1/2 - 1 Mile ESE	SSE
7	1/2 - 1 Mile NNE	Not Reported
B8	1/2 - 1 Mile ESE	Varies

* ©1996 Site-specific hydrogeological data gathered by CERCLIS Alerts, Inc., Bainbridge Island, WA. All rights reserved. All of the information and opinions presented are those of the cited EPA report(s), which were completed under a Comprehensive Environmental Response Compensation and Liability Information System (CERCLIS) investigation.

GEOCHECK® - PHYSICAL SETTING SOURCE SUMMARY

MAP ID	LOCATION FROM TP	GENERAL DIRECTION GROUNDWATER FLOW
B9	1/2 - 1 Mile ESE	Varies
10	1/2 - 1 Mile ESE	Varies

For additional site information, refer to Physical Setting Source Map Findings.

GEOCHECK® - PHYSICAL SETTING SOURCE SUMMARY

GROUNDWATER FLOW VELOCITY INFORMATION

Groundwater flow velocity information for a particular site is best determined by a qualified environmental professional using site specific geologic and soil strata data. If such data are not reasonably ascertainable, it may be necessary to rely on other sources of information, including geologic age identification, rock stratigraphic unit and soil characteristics data collected on nearby properties and regional soil information. In general, contaminant plumes move more quickly through sandy-gravelly types of soils than silty-clayey types of soils.

GEOLOGIC INFORMATION IN GENERAL AREA OF TARGET PROPERTY

Geologic information can be used by the environmental professional in forming an opinion about the relative speed at which contaminant migration may be occurring.

ROCK STRATIGRAPHIC UNIT

Era:	Cenozoic
System:	Quaternary
Series:	Quaternary
Code:	Q *(decoded above as Era, System & Series)*

GEOLOGIC AGE IDENTIFICATION

Category: Stratifed Sequence

Geologic Age and Rock Stratigraphic Unit Source: P.G. Schruben, R.E. Arndt and W.J. Bawiec, Geology of the Conterminous U.S. at 1:2,500,000 Scale - a digital representation of the 1974 P.B. King and H.M. Beikman Map, USGS Digital Data Series DDS - 11 (1994).

SSURGO SOIL MAP - 1645468.2s

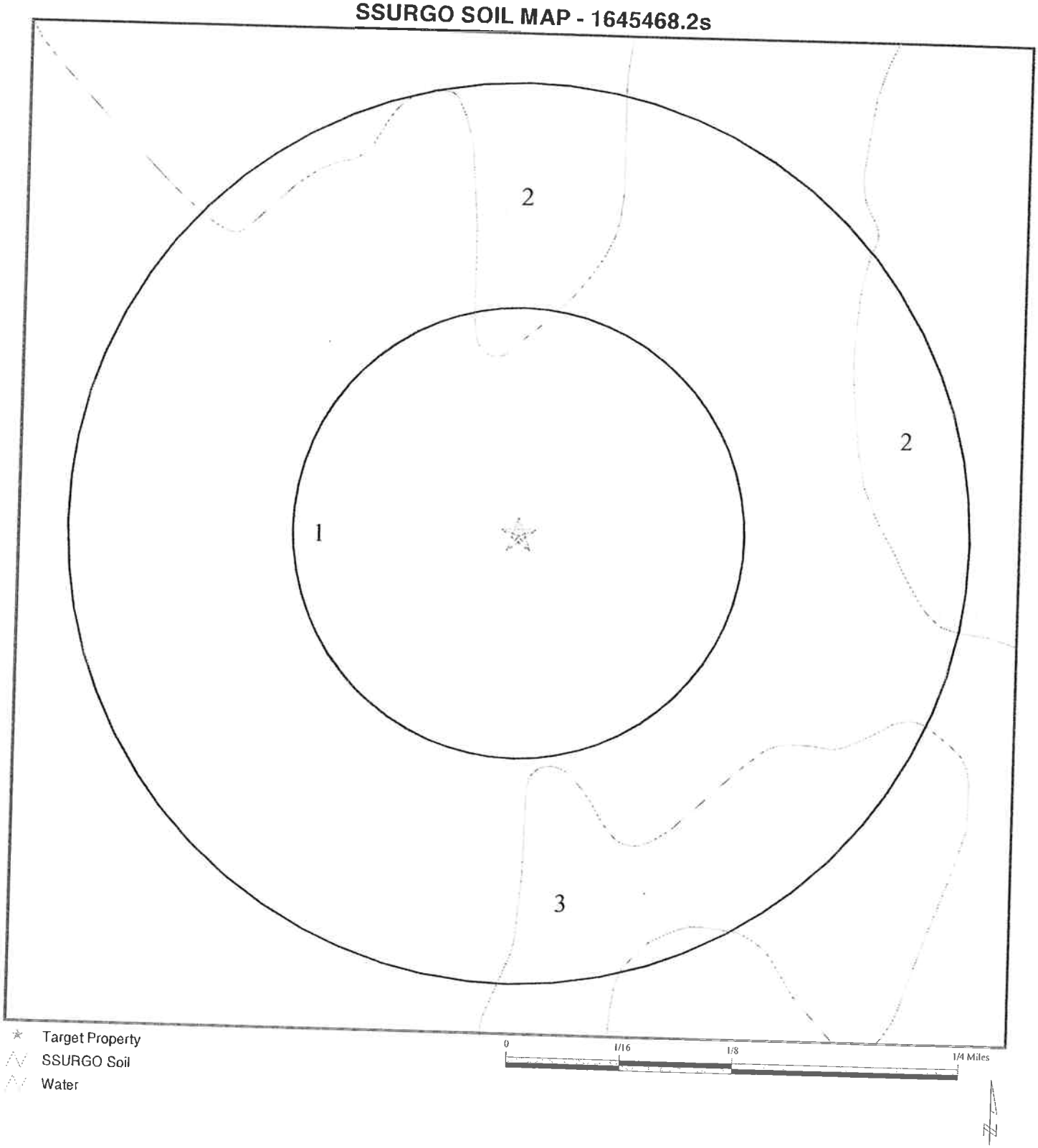

SITE NAME: Stevenson Blvd./Cherry St. ADDRESS: Stevenson Blvd./Cherry St. Newark CA 94560 LAT/LONG: 37.5138 / 121.9993	CLIENT: PES Environmental, Inc. CONTACT: Julie Turnross INQUIRY #: 1645468.2s DATE: March 31, 2006

Copyright © 2006 EDR, Inc. © 2006 Tele Atlas Rel. 07/2005.

GEOCHECK® - PHYSICAL SETTING SOURCE SUMMARY

DOMINANT SOIL COMPOSITION IN GENERAL AREA OF TARGET PROPERTY

The U.S. Department of Agriculture's (USDA) Soil Conservation Service (SCS) leads the National Cooperative Soil Survey (NCSS) and is responsible for collecting, storing, maintaining and distributing soil survey information for privately owned lands in the United States. A soil map in a soil survey is a representation of soil patterns in a landscape. The following information is based on Soil Conservation Service SSURGO data.

Soil Map ID: 1

Soil Component Name: OMNI

Soil Surface Texture: silty clay loam

Hydrologic Group: Class D - Very slow infiltration rates. Soils are clayey, have a high water table, or are shallow to an impervious layer.

Soil Drainage Class: Poorly. Soils may have a saturated zone, a layer of low hydraulic conductivity, or seepage. Depth to water table is less than 1 foot.

Hydric Status: Soil meets the requirements for a hydric soil.

Corrosion Potential - Uncoated Steel: HIGH

Depth to Bedrock Min: > 0 inches

Depth to Bedrock Max: > 0 inches

Soil Layer Information

	Boundary			Classification			
Layer	**Upper**	**Lower**	**Soil Texture Class**	**AASHTO Group**	**Unified Soil**	**Permeability Rate (in/hr)**	**Soil Reaction (pH)**
1	0 inches	6 inches	silty clay loam	Silt-Clay Materials (more than 35 pct. passing No. 200), Clayey Soils.	FINE-GRAINED SOILS, Silts and Clays (liquid limit less than 50%), Lean Clay	Max: 0.60 Min: 0.20	Max: 9.00 Min: 8.50
2	6 inches	52 inches	silty clay	Silt-Clay Materials (more than 35 pct. passing No. 200), Clayey Soils.	FINE-GRAINED SOILS, Silts and Clays (liquid limit 50% or more), Fat Clay.	Max: 0.20 Min: 0.06	Max: 9.00 Min: 8.50
3	52 inches	60 inches	stratified	Silt-Clay Materials (more than 35 pct. passing No. 200), Clayey Soils.	FINE-GRAINED SOILS, Silts and Clays (liquid limit 50% or more), Fat Clay.	Max: 0.20 Min: 0.06	Max: 9.00 Min: 8.50

Soil Map ID: 2

Soil Component Name: MARVIN

Soil Surface Texture: silt loam

Hydrologic Group: Class C - Slow infiltration rates. Soils with layers impeding downward movement of water, or soils with moderately fine or fine textures.

Soil Drainage Class: Somewhat poorly. Soils commonly have a layer with low hydraulic conductivity, wet state high in profile, etc. Depth to water table is 1 to 3 feet.

Hydric Status: Soil meets the requirements for a hydric soil.

Corrosion Potential - Uncoated Steel: HIGH

Depth to Bedrock Min: > 0 inches

Depth to Bedrock Max: > 0 inches

Soil Layer Information

	Boundary			Classification			
Layer	Upper	Lower	Soil Texture Class	AASHTO Group	Unified Soil	Permeability Rate (in/hr)	Soil Reaction (pH)
1	0 inches	4 inches	silt loam	Silt-Clay Materials (more than 35 pct. passing No. 200), Silty Soils.	FINE-GRAINED SOILS, Silts and Clays (liquid limit less than 50%), Lean Clay	Max: 0.20 Min: 0.06	Max: 7.80 Min: 6.60
2	4 inches	36 inches	silty clay	Silt-Clay Materials (more than 35 pct. passing No. 200), Clayey Soils.	FINE-GRAINED SOILS, Silts and Clays (liquid limit 50% or more), Fat Clay.	Max: 0.20 Min: 0.06	Max: 8.40 Min: 7.90
3	36 inches	60 inches	silty clay loam	Silt-Clay Materials (more than 35 pct. passing No. 200), Clayey Soils.	FINE-GRAINED SOILS, Silts and Clays (liquid limit less than 50%), Lean Clay	Max: 0.20 Min: 0.06	Max: 8.40 Min: 7.90

Soil Map ID: 3

Soil Component Name: OMNI

Soil Surface Texture: silty clay loam

Hydrologic Group: Class D - Very slow infiltration rates. Soils are clayey, have a high water table, or are shallow to an impervious layer.

Soil Drainage Class: Somewhat poorly. Soils commonly have a layer with low hydraulic conductivity, wet state high in profile, etc. Depth to water table is 1 to 3 feet.

GEOCHECK® - PHYSICAL SETTING SOURCE SUMMARY

Hydric Status: Soil meets the requirements for a hydric soil.

Corrosion Potential - Uncoated Steel: HIGH

Depth to Bedrock Min: > 0 inches

Depth to Bedrock Max: > 0 inches

Soil Layer Information							
	Boundary			Classification			
Layer	Upper	Lower	Soil Texture Class	AASHTO Group	Unified Soil	Permeability Rate (in/hr)	Soil Reaction (pH)
1	0 inches	6 inches	silty clay loam	Silt-Clay Materials (more than 35 pct. passing No. 200), Clayey Soils.	FINE-GRAINED SOILS, Silts and Clays (liquid limit less than 50%), Lean Clay	Max: 0.60 Min: 0.20	Max: 8.40 Min: 7.40
2	6 inches	52 inches	silty clay	Silt-Clay Materials (more than 35 pct. passing No. 200), Clayey Soils.	FINE-GRAINED SOILS, Silts and Clays (liquid limit 50% or more), Fat Clay.	Max: 0.20 Min: 0.06	Max: 8.40 Min: 7.90
3	52 inches	60 inches	stratified	Silt-Clay Materials (more than 35 pct. passing No. 200), Clayey Soils.	FINE-GRAINED SOILS, Silts and Clays (liquid limit 50% or more), Fat Clay.	Max: 0.20 Min: 0.06	Max: 8.40 Min: 7.90

LOCAL / REGIONAL WATER AGENCY RECORDS

EDR Local/Regional Water Agency records provide water well information to assist the environmental professional in assessing sources that may impact ground water flow direction, and in forming an opinion about the impact of contaminant migration on nearby drinking water wells.

WELL SEARCH DISTANCE INFORMATION

DATABASE	SEARCH DISTANCE (miles)
Federal USGS	1.000
Federal FRDS PWS	Nearest PWS within 1 mile
State Database	1.000

FEDERAL USGS WELL INFORMATION

MAP ID	WELL ID	LOCATION FROM TP

GEOCHECK® - PHYSICAL SETTING SOURCE SUMMARY

FEDERAL USGS WELL INFORMATION

MAP ID	WELL ID	LOCATION FROM TP
2	USGS3223832	1/4 - 1/2 Mile South

FEDERAL FRDS PUBLIC WATER SUPPLY SYSTEM INFORMATION

MAP ID	WELL ID	LOCATION FROM TP
No PWS System Found		

Note: PWS System location is not always the same as well location.

STATE DATABASE WELL INFORMATION

MAP ID	WELL ID	LOCATION FROM TP
No Wells Found		

PHYSICAL SETTING SOURCE MAP - 1645468.2s

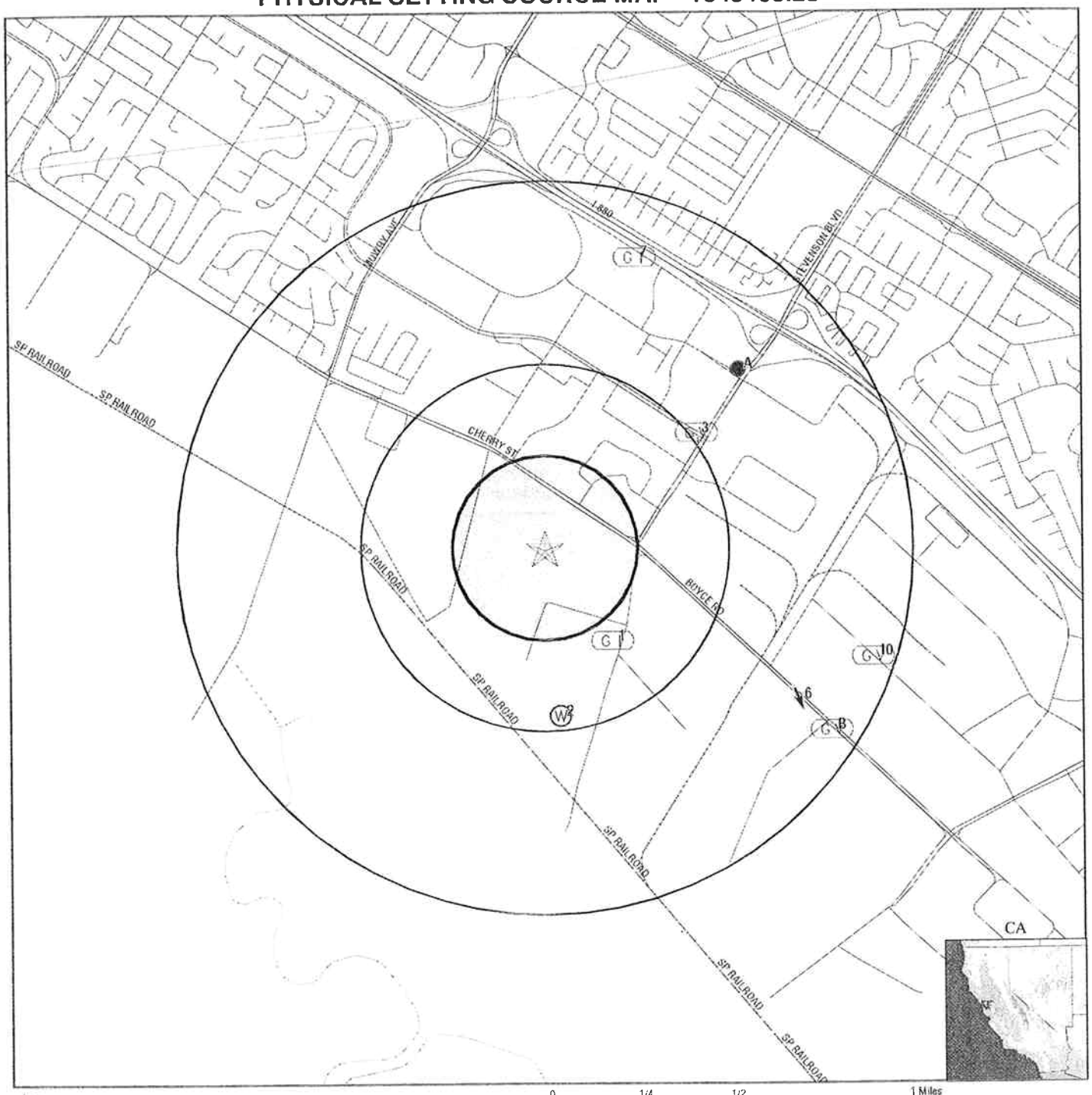

County Boundary
Major Roads
Contour Lines
Earthquake Fault Lines
Earthquake epicenter, Richter 5 or greater
Water Wells
Public Water Supply Wells
Cluster of Multiple Icons

0 1/4 1/2 1 Miles

Groundwater Flow Direction
Indeterminate Groundwater Flow at Location
Groundwater Flow Varies at Location
Closest Hydrogeological Data
Oil, gas or related wells

SITE NAME: Stevenson Blvd./Cherry St. ADDRESS: Stevenson Blvd./Cherry St. Newark CA 94560 LAT/LONG: 37.5138 / 121.9993	CLIENT: PES Environmental, Inc. CONTACT: Julie Turnross INQUIRY #: 1645468.2s DATE: March 31, 2006

Copyright © 2006 EDR, Inc. © 2006 Tele Atlas Rel. 07/2005.

GEOCHECK®- PHYSICAL SETTING SOURCE MAP FINDINGS

Map ID Direction Distance Elevation			Database	EDR ID Number
1 **SE** **1/4 - 1/2 Mile** **Lower**	Site ID: Groundwater Flow: Shallow Water Depth: Deep Water Depth: Average Water Depth: Date:	0418 Not Reported Not Reported Not Reported 9.5 05/25/1995	**AQUIFLOW**	**50690**

2
South
1/4 - 1/2 Mile
Lower

FED USGS **USGS3223832**

Agency cd:	USGS	Site no:	373026121595101
Site name:	005S001W08P001M		
Latitude:	373026		
Longitude:	1215951	Dec lat:	37.50716047
Dec lon:	-121.99857237	Coor meth:	M
Coor accr:	F	Latlong datum:	NAD27
Dec latlong datum:	NAD83	District:	06
State:	06	County:	001
Country:	US	Land net:	SESESWS 08T 05SR 01WM
Location map:	NILES	Map scale:	24000
Altitude:	8.00	Altitude method:	M
Altitude accuracy:	4	Altitude datum:	NGVD29
Hydrologic:	Coyote. California. Area = 831 sq.mi.		
Topographic:	Valley flat		
Site type:	Ground-water other than Spring	Date construction:	19540820
Date inventoried:	Not Reported	Mean greenwich time offset:	PST
Local standard time flag:	Y		
Type of ground water site:	Single well, other than collector or Ranney type		
Aquifer Type:	Not Reported		
Aquifer:	ALLUVIUM (QUATERNARY)		
Well depth:	375	Hole depth:	Not Reported
Source of depth data:	Not Reported	Project number:	CA-9-358M
Real time data flag:	Not Reported	Daily flow data begin date:	Not Reported
Daily flow data end date:	Not Reported	Daily flow data count:	Not Reported
Peak flow data begin date:	Not Reported	Peak flow data end date:	Not Reported
Peak flow data count:	Not Reported	Water quality data begin date:	Not Reported
Water quality data end date:	Not Reported	Water quality data count:	Not Reported
Ground water data begin date:	Not Reported	Ground water data end date:	Not Reported
Ground water data count:	Not Reported		

Ground-water levels, Number of Measurements: 0

3 **NE** **1/2 - 1 Mile** **Higher**	Site ID: Groundwater Flow: Shallow Water Depth: Deep Water Depth: Average Water Depth: Date:	0102 Varies Not Reported Not Reported Not Reported 06/16/1999	**AQUIFLOW**	**69609**

GEOCHECK® - PHYSICAL SETTING SOURCE MAP FINDINGS

Map ID Direction Distance Elevation			Database	EDR ID Number
A4 **NE** **1/2 - 1 Mile** **Higher**	Site ID: Groundwater Flow: Shallow Water Depth: Deep Water Depth: Average Water Depth: Date:	0025 SW 9.52' 10.17 Not Reported 06/28/1993	**AQUIFLOW**	**69607**
A5 **NE** **1/2 - 1 Mile** **Higher**	Site ID: Groundwater Flow: Shallow Water Depth: Deep Water Depth: Average Water Depth: Date:	0237 NE 13.5' 19.0' Not Reported 08/20/1997	**AQUIFLOW**	**69605**
6 **ESE** **1/2 - 1 Mile** **Lower**	Site ID: Groundwater Flow: Shallow Water Depth: Deep Water Depth: Average Water Depth: Date:	0133 SSE 4 5 Not Reported 04/14/1997	**AQUIFLOW**	**50703**
7 **NNE** **1/2 - 1 Mile** **Higher**	Site ID: Groundwater Flow: Shallow Water Depth: Deep Water Depth: Average Water Depth: Date:	286 Not Reported 12.42 23.92 Not Reported 09/09/1998	**AQUIFLOW**	**50264**
B8 **ESE** **1/2 - 1 Mile** **Lower**	Site ID: Groundwater Flow: Shallow Water Depth: Deep Water Depth: Average Water Depth: Date:	Not Reported Varies 2 7 Not Reported 06/09/1993	**AQUIFLOW**	**50699**
B9 **ESE** **1/2 - 1 Mile** **Lower**	Site ID: Groundwater Flow: Shallow Water Depth: Deep Water Depth: Average Water Depth: Date:	0091 Varies 2 7 Not Reported 06/09/1993	**AQUIFLOW**	**50700**
10 **ESE** **1/2 - 1 Mile** **Higher**	Site ID: Groundwater Flow: Shallow Water Depth: Deep Water Depth: Average Water Depth: Date:	0090 Varies 4 9 Not Reported 12/09/1993	**AQUIFLOW**	**50702**

GEOCHECK®- PHYSICAL SETTING SOURCE MAP FINDINGS
RADON

AREA RADON INFORMATION

State Database: CA Radon

Radon Test Results

Zip	Total Sites	> 4 Pci/L	Pct. > 4 Pci/L
94560	3	0	0.00

Federal EPA Radon Zone for ALAMEDA County: 2

Note: Zone 1 indoor average level > 4 pCi/L.
: Zone 2 indoor average level >= 2 pCi/L and <= 4 pCi/L.
: Zone 3 indoor average level < 2 pCi/L.

Federal Area Radon Information for ALAMEDA COUNTY, CA

Number of sites tested: 49

Area	Average Activity	% <4 pCi/L	% 4-20 pCi/L	% >20 pCi/L
Living Area - 1st Floor	0.776 pCi/L	100%	0%	0%
Living Area - 2nd Floor	-0.400 pCi/L	100%	0%	0%
Basement	1.338 pCi/L	100%	0%	0%

PHYSICAL SETTING SOURCE RECORDS SEARCHED

TOPOGRAPHIC INFORMATION

USGS 7.5' Digital Elevation Model (DEM)
Source: United States Geologic Survey
EDR acquired the USGS 7.5' Digital Elevation Model in 2002 and updated it in 2006. The 7.5 minute DEM corresponds to the USGS 1:24,000- and 1:25,000-scale topographic quadrangle maps. The DEM provides elevation data with consistent elevation units and projection.

HYDROLOGIC INFORMATION

Flood Zone Data: This data, available in select counties across the country, was obtained by EDR in 1999 from the Federal Emergency Management Agency (FEMA). Data depicts 100-year and 500-year flood zones as defined by FEMA.

NWI: National Wetlands Inventory. This data, available in select counties across the country, was obtained by EDR in 2002 from the U.S. Fish and Wildlife Service.

HYDROGEOLOGIC INFORMATION

AQUIFLOW[R] Information System
Source: EDR proprietary database of groundwater flow information
EDR has developed the AQUIFLOW Information System (AIS) to provide data on the general direction of groundwater flow at specific points. EDR has reviewed reports submitted to regulatory authorities at select sites and has extracted the date of the report, hydrogeologically determined groundwater flow direction and depth to water table information.

GEOLOGIC INFORMATION

Geologic Age and Rock Stratigraphic Unit
Source: P.G. Schruben, R.E. Arndt and W.J. Bawiec, Geology of the Conterminous U.S. at 1:2,500,000 Scale - A digital representation of the 1974 P.B. King and H.M. Beikman Map, USGS Digital Data Series DDS - 11 (1994).

STATSGO: State Soil Geographic Database
Source: Department of Agriculture, Natural Resources Conservation Services
The U.S. Department of Agriculture's (USDA) Natural Resources Conservation Service (NRCS) leads the national Conservation Soil Survey (NCSS) and is responsible for collecting, storing, maintaining and distributing soil survey information for privately owned lands in the United States. A soil map in a soil survey is a representation of soil patterns in a landscape. Soil maps for STATSGO are compiled by generalizing more detailed (SSURGO) soil survey maps.

SSURGO: Soil Survey Geographic Database
Source: Department of Agriculture, Natural Resources Conservation Services (NRCS)
Telephone: 800-672-5559
SSURGO is the most detailed level of mapping done by the Natural Resources Conservation Services, mapping scales generally range from 1:12,000 to 1:63,360. Field mapping methods using national standards are used to construct the soil maps in the Soil Survey Geographic (SSURGO) database. SSURGO digitizing duplicates the original soil survey maps. This level of mapping is designed for use by landowners, townships and county natural resource planning and management.

LOCAL / REGIONAL WATER AGENCY RECORDS

FEDERAL WATER WELLS

PWS: Public Water Systems
Source: EPA/Office of Drinking Water
Telephone: 202-564-3750
Public Water System data from the Federal Reporting Data System. A PWS is any water system which provides water to at least 25 people for at least 60 days annually. PWSs provide water from wells, rivers and other sources.

PHYSICAL SETTING SOURCE RECORDS SEARCHED

PWS ENF: Public Water Systems Violation and Enforcement Data
Source: EPA/Office of Drinking Water
Telephone: 202-564-3750
Violation and Enforcement data for Public Water Systems from the Safe Drinking Water Information System (SDWIS) after August 1995. Prior to August 1995, the data came from the Federal Reporting Data System (FRDS).

USGS Water Wells: USGS National Water Inventory System (NWIS)
This database contains descriptive information on sites where the USGS collects or has collected data on surface water and/or groundwater. The groundwater data includes information on wells, springs, and other sources of groundwater.

STATE RECORDS

California Drinking Water Quality Database
Source: Department of Health Services
Telephone: 916-324-2319
The database includes all drinking water compliance and special studies monitoring for the state of California since 1984. It consists of over 3,200,000 individual analyses along with well and water system information.

OTHER STATE DATABASE INFORMATION

California Oil and Gas Well Locations for District 2, 3, 5 and 6
Source: Department of Conservation
Telephone: 916-323-1779

RADON

State Database: CA Radon
Source: Department of Health Services
Telephone: 916-324-2208
Radon Database for California

Area Radon Information
Source: USGS
Telephone: 703-356-4020
The National Radon Database has been developed by the U.S. Environmental Protection Agency (USEPA) and is a compilation of the EPA/State Residential Radon Survey and the National Residential Radon Survey. The study covers the years 1986 - 1992. Where necessary data has been supplemented by information collected at private sources such as universities and research institutions.

EPA Radon Zones
Source: EPA
Telephone: 703-356-4020
Sections 307 & 309 of IRAA directed EPA to list and identify areas of U.S. with the potential for elevated indoor radon levels.

OTHER

Airport Landing Facilities: Private and public use landing facilities
Source: Federal Aviation Administration, 800-457-6656

Epicenters: World earthquake epicenters, Richter 5 or greater
Source: Department of Commerce, National Oceanic and Atmospheric Administration

California Earthquake Fault Lines: The fault lines displayed on EDR's Topographic map are digitized quaternary fault lines, prepared in 1975 by the United State Geological Survey. Additional information (also from 1975) regarding activity at specific fault lines comes from California's Preliminary Fault Activity Map prepared by the California Division of Mines and Geology.

PHYSICAL SETTING SOURCE RECORDS SEARCHED

STREET AND ADDRESS INFORMATION

© 2006 Tele Atlas North America, Inc. All rights reserved. This material is proprietary and the subject of copyright protection and other intellectual property rights owned by or licensed to Tele Atlas North America, Inc. The use of this material is subject to the terms of a license agreement. You will be held liable for any unauthorized copying or disclosure of this material.

APPENDIX D

RESUMES OF ENVIRONMENTAL PROFESSIONALS

JULIE TURNROSS

Senior Hydrogeologist

Ms. Turnross has over 25 years experience serving in technical and management capacities on a variety of projects in the areas of groundwater hydrogeology and geophysics. Her projects have included Phase I environmental site assessments, remedial investigations, feasibility studies, risk characterizations, and implementation of remedial alternatives at RCRA, CERCLA, and other facilities with soil, groundwater, surface water, and air contamination. Contaminants of concern have included organic solvents, petroleum hydrocarbons, metals, and explosives.

Ms. Turnross has provided litigation support and peer review for a wide variety of cases, and has served as an expert witness. She has also worked extensively with regulatory agencies throughout California and the west coast.

EDUCATION

University of California, Berkeley: M.S., Engineering Geoscience, 1984
University of Arizona, Tucson: B.S., Geoscience, 1982

EXPERIENCE

2005 – present	PES Environmental, Inc., Novato, California
1995 - present	JTEC Environmental, Sebastopol, California
1991 - 1995	Treadwell and Rollo, San Francisco, California
1984 - 1991	Harding Lawson Associates, Novato, California
1982 - 1984	U.S. Geological Survey, Denver, Colorado & Berkeley, California
1983	Laurence Berkeley Laboratory, Berkeley, California
1981	ARCO Exploration Company, Lafayette, Louisiana

REGISTRATION

California Registered Environmental Assessor No. 7862

REPRESENTATIVE PROJECTS

Naval Air Station: Performed review of remedial investigation, risk characterization, remedial alternative selection, remediation, and remediation verification for a Naval facility. Contaminants of concern included ordnance, solvents, metals, and petroleum hydrocarbons.

Litigation Support: Provided peer review of soil and groundwater investigation and remediation in support of lawsuit resulting from incomplete site cleanup. Analyzed investigation design and procedures, remedial alternative evaluation, cleanup methods, and confirmation testing.

Phase I Environmental Site Assessments: Performed or reviewed over 250 Phase I Environmental Site Assessments using ASTM standards. Clients have included lending institutions, real estate developers, insurance companies, law firms, and property owners. Properties assessed have included manufacturing facilities, office buildings, industrial sites, residential properties, and shopping centers.

Navy Shipyard: Provided technical review of Navy investigation and remedial activities and support for developer of former Navy shipyard. Site contaminants included metals, solvents, PCBs, and radiological material. Remediation included innovative technologies and implementation of land use controls.

Explosives Manufacturing Facility: Project manager for demolition of former explosives manufacturing facility, soil and groundwater investigation, and preparation of remedial investigation report. Project included development of facility use history, preparation of bid specifications, and coordination and documentation of demolition, and hazardous waste identification and disposal process.

Semiconductor Facility: Project manager for remedial investigation and feasibility study at CERCLA facility in Mountain View, California. Investigations included soil gas surveys, geophysical surveys, and soil, groundwater, and air sampling. Soil vapor extraction and groundwater extraction and treatment were used as interim remedial measures. Monitored effectiveness of 100-foot-deep, 3400-foot-perimeter slurry wall to be used to isolate contaminant source to allow dewatering and subsequent remediation by soil vapor extraction.

Chemical Facility: Project manager for remedial field investigation and corrective measures study for highly contaminated RCRA facility in Oregon. Contamination included presence of numerous free-phase and dissolved chemicals. Investigation included soil gas survey, soil borings, monitoring well installations, and air monitoring. Part of the investigation was conducted in Level B protection.

Geothermal Investigation: Performed integrated analysis of geophysical, hydrogeologic, and geologic data to develop conceptual model for geothermal basin. Designed geophysical field program using prototype equipment to evaluate geothermal reserve.

Water Supply Study: Provided water supply evaluation for proposed 300-family development with golf course and conference facility. Project included investigation of groundwater

resources and water quality, and aquifer testing.

Oil Refinery: Served as technical advisor for remedial investigation and cleanup at oil refinery in southern California. Tasks included aquifer testing, investigating potential of supplying water supply well, estimating effects of saltwater intrusion on contaminant movement, and designing groundwater extraction system.

Groundwater Flow Modeling: Used three-dimensional finite-difference groundwater flow model to optimize groundwater extraction well locations and to evaluate extraction system efficiency at electronics facility in Santa Clara, California. The site was comprised of multiple discontinuous aquifers with considerable variances in thickness and hydraulic conductivity.

WILLIAM F. FRIZZELL

President
Principal Engineer

Mr. Frizzell is a civil/environmental engineer with 22 years of experience, specializing in environmental assessments of properties, soil and groundwater investigations and remediation, and hazardous and solid waste management. He has been the project manager responsible for all phases of Remedial Investigations/Feasibility Studies and remedial action planning and design. He has evaluated hazardous waste disposal facilities throughout the U.S., focusing on facilities' compliance with Federal and State regulations, and hydrogeological characteristics of the disposal sites. For real estate transfer projects, Mr. Frizzell has performed and/or managed more than 200 environmental assessments for developers, lenders, and attorneys. He has worked closely with developers on residential and commercial projects, which require environmental cleanup strategies and remediation of soils and/or groundwater. He also provides third party review of environmental projects for preparation of Environmental Impact Reports and litigation support. Mr. Frizzell has developed plans and specifications for hazardous waste site closures and has been involved in the design of gas, leachate, and surface water control systems. In addition, he has designed and prepared plans and specifications for slurry walls to control the migration of contaminated groundwater, and have been responsible for the selection and installation of synthetic liners for hazardous waste applications.

Mr. Frizzell's project experience also includes dredging feasibility studies for open water and land disposal sites. These projects have included characterization of sediments in contaminated and uncontaminated environments, biological and water quality assessments, monitoring programs and maintenance of disposal areas.

Mr. Frizzell has also performed site investigations for foundation studies and has experience in design and construction of projects involving structural grouting, dam construction, and earthwork.

EDUCATION

B.S., Civil Engineering, University of California, Berkeley, 1978

Postgraduate education has included courses and seminars in Storm Water Management, Geotechnical Engineering of Waste Management Systems, Groundwater Hydrology, Hazardous Materials Management and Handling, Stabilization and Solidification of Hazardous Waste, and Management Training.

SAFETY TRAINING

Health and safety training and update courses following EPA and OSHA requirements. Courses included training in physical, chemical, and toxicological properties of hazardous materials; hazard evaluation and control; selection and use of personal protective equipment; sampling and monitoring techniques and equipment; site entrance and decontamination procedures; and safety plan development.

EXPERIENCE

1989 - Present:	PES Environmental, Inc., Novato, California
1981 - 1989:	Harding Lawson Associates, Novato, California
1978 - 1981:	Woodward Clyde Consultants, San Francisco, California.

REGISTRATION

Civil Engineer - California, Arizona, Washington

Environmental Assessor - California, Washington

REPRESENTATIVE PROJECTS

Storm Water Management – Program manager for assisting various clients in compliance with the State of California Industrial Activities Storm Water General Permit. Activities included preparation of storm water pollution prevention plans, storm water monitoring plans and annual reports.

Litigation Support/Expert Witness Projects - Litigation support and expert witness services have included the areas of soil and groundwater remediation cost recovery actions; standard of care evaluations for environmental site assessments; assessment of damages due to releases from underground storage tanks; and claims due to a residential development over contaminated soils and groundwater. Client: Various Law Firms

Real Estate Assessment Projects - Program and project manager responsible for all phases of numerous real estate transfer assessment projects. Projects involve evaluating properties for potential liability due to hazardous waste contamination, site history evaluations, site inspections, regulatory review, and preparation of assessment reports. Program responsibilities include marketing, business development, training, and quality assurance/

quality control program development. Clients: Various Lending Institutions, Insurance Companies, Attorneys, Finance Companies and Developers

Dredging Feasibility Studies, Port of Oakland, California - Project manager responsible for dredged sediment disposal project involving site characterization and geochemical and surface water modeling to predict effluent water quality. Project involved conducting a feasibility study to dispose highly saline and contaminated sediments in an upland environment and development of control measures. Client: Port of Oakland

Richmond Marsh Restoration, Richmond, California - Large amounts of paint residue were uncovered during construction of new channels to restore marshland on edge of San Francisco Bay. As project manager: developed and implemented site-characterization plans; developed, tested, and analyzed potential remedial actions; selected preferred remedial action; prepared draft and final Remedial Action Plans; attended public hearings; developed community Relations Plan; and developed construction plans and specifications and post-construction monitoring plans. Managed all negotiations with state regulatory agencies. Client: City of Richmond

Hazardous-Waste Investigation, State Superfund Site, Richmond, California - Project manager for investigation at former pesticide formulating and packaging site. Responsible for all phases of investigation, including hydrogeological studies, analytical testing program, contaminant transport evaluations, study of offshore contaminant migration in marine sediments, evaluation of bioavailability of contaminants to marine organisms, and dredging of contaminated sediments. Planned and implemented remedial actions involving construction of temporary waste piles, installing synthetic membranes, and removing and transporting contaminated soils and debris. Project has included close coordination and involvement with various state regulatory agencies. Client: Levin Richmond Terminal Corporation

PCB Spill Investigation and Cleanup, Northern California State Superfund Site - Engineer for study to determine extent of contamination from PCB spill. Organized hydrogeologic study to determine contaminant migration potential, examined cleanup options, and prepared economic analysis of alternatives. Client: MGM Brakes

Landfill Closure Plans and Specifications, Alameda, California - Project manager responsible for preparing plans and specifications for closing 43-acre sanitary landfill adjacent to San Francisco Bay. Project included construction of surface impoundments for placing dredge spoils for use as cover material and preparation of earthwork plans and specifications for cover system. Project also included designing and installing post-closure groundwater monitoring system and performing leachate characterization study and contingency plan. Client: City of Alameda

Soil Process and Treatment Program, Richmond, California - Project manager for site remediation involving processing and treatment of 35,000 cubic yards of lead-contaminated

soil. Processing involved physical separation through screening; treatment involved proprietary fixation process. Responsible for regulatory negotiations, contractor selection, and quality control program. Client: City of Richmond

Site Remediation Program, Pittsburg, California - Project engineer responsible for plans and specifications to remediate 4-acre asbestos-contaminated site. Project involved examination and evaluation of cover options, selection of contractors, regulatory negotiations, and construction observation. Client: John Mansville

Slurry-Wall Design, Martinez, California - Project engineer responsible for designing 3300-foot-long slurry wall through existing surface impoundments containing effluent from oil refinery. Responsible for setting up and evaluating effluent/bentonite slurry permeability testing program for development of design criteria. Duties also included preparing plans and specifications, evaluating contractors' bids, and reviewing construction-control program for slurry-wall installation. Client: Shell Oil

Surveys of Hazardous-Waste Treatment, Storage, and Disposal Sites, Nationwide - Project manager responsible for conducting surveys and preparing evaluation reports for over 50 commercial hazardous-waste facilities. Evaluations focus on hydrogeologic, managerial, environmental, regulatory, financial, and safety aspects of disposal-site operations. Projects have been performed in response to generator concern for "cradle to grave" responsibility for hazardous waste. Clients: Shell Oil Company, Chevron U.S.A. Inc., and IBM Corporation

Landfill Assessment and Geotechnical Studies, Albany and Berkeley, California - Project manager for investigating and evaluating inactive sanitary landfills in regard to generation and migration of leachate and methane, providing recommendations for developing landfills to support various structures, assessing potential impact of landfill on future development, and preparing preliminary closure plans. Project has also included preliminary geotechnical studies for landfills involving geohazards evaluation, general foundation recommendations, and slope-stability studies. Client: Hall, Goodhue, Haisley and Barker, for Santa Fe Land Improvement Company

Closure Plan Development, Tucson, Arizona - Project engineer for closure plan for 18 sludge-drying beds from wastewater treatment plant. Project included developing analytical testing program, decontamination procedures, and plans for closing system. Client: Hughes Aircraft Company

Hazardous-Waste Investigation, State Superfund Site, Richmond, California - Project manager for site investigation and remedial-action planning at site contaminated with heavy metals from uncontrolled releases from waste piles and buried drums. Duties included setting up field investigations and analytical programs for site characterization and planning remedial actions. Client: Summer del Caribe

RCRA Part B Permit Application Review, Hazardous-Waste Facility - Responsible for reviewing Part B permit applications for various treatment, storage, and disposal facilities.

Reviews focus on operators' compliance with federal regulations. Client: A. T. Kearney, for U.S. Environmental Protection Agency

Hydrogeological and Geotechnical Investigation of Dioxin Contamination, Times Beach, Missouri - Served as alternate field operations manager. Conducted drilling and sampling and implemented decontamination and chain-of-custody procedures. Client: CH2M Hill, for U.S. EPA

Environmental Risk Assessment, Santa Rosa, California - Developed risk assessment report focusing on environmental risks associated with City of Santa Rosa operations, including sewer treatment plants, sludge disposal, and hazardous-material storage. Client: Environmental Risk Assessors, U.S.A.

Hazardous Waste Investigation, Sacramento, California - Engineer and assistant project manager for site investigation to characterize unknown wastes and to determine lateral and vertical extent of contamination due to unmanaged-disposal practices. Client: Aerojet

Hazardous Waste Investigation, Santa Rosa, California - Engineer for site investigation to determine existence and direction of migration of organic solvents from point sources of pollution. Organized analytical testing program to determine amounts and extent of groundwater pollution. Client: Hewlett-Packard

Landfill Closure, Alameda, California - Project engineer responsible for preparing all phases of plans and specifications for combination sanitary landfill closure and dredge spoils pond construction on 110-acre site. Project involved design of landfill closure system, slurry wall for leachate control, passive methane gas venting system, dike construction, seawall repair, decant structure, and hydraulic control systems. Client: U.S. Navy

Hazardous Waste Investigation, Martinez, California - Field engineer during investigation to determine extent of contamination due to leaching from disposal pond containing tetra ethyl lead. Supervised drilling activities and safety procedures for initial phase of cleanup study. Client: E.I. DuPont Nemours

Gasoline Spill Investigation, Novato, California - Project engineer during investigation conducted to determine extent of groundwater and soil contamination resulting from leaking underground gasoline storage ranks. Project involved using soil-gas and groundwater monitoring techniques. Client: Texaco Incorporated

Gasoline Spill Investigation, Stockton, California - Conducted post-remedial-action investigation to assess potential for future migration of gasoline from service station with residual soil contamination. Client: Exxon Company U.S.A.

Tailings Dam, Green River, Wyoming - Resident engineer during construction of tailings dam for solid-waste management program. Responsible for quality control, redesigned plans to accommodate field conditions, and prepared final earthwork report. Client: Allied Chemical

Hillside Development, Walnut Creek, California - Resident engineer in charge of construction for many phases of earthwork. Supervised mass grading operations including landslide repair, installation of subsurface drainage, and rebuilding of cut slopes. Installed and monitored hydraugers and piezometers for groundwater control. Client: Terra California

Gravel Island, Beaufort Sea, Alaska - Design verification agent during construction of island for drilling platform. Reviewed design criteria and observed construction in arctic environment. Client: Exxon Company, U.S.A.

Foundation Construction, Oakland, California - Field engineer during construction of drilled-pier foundations. Client: Peralta Hospital

Structural Grouting, Port Clinton, Ohio - Field engineer for stabilization of power plant foundation. Designed grout mixes according to varying subsurface conditions, supervised grouting batch plant operation, and installed extensometers to measure rock displacement during construction. Client: Toledo Edison Company

Earthquake Engineering, San Francisco, California - Developed seismic-response spectra for several sites in California using various computer programs and data-retrieval systems. Client: Nuclear Regulatory Commission

MEMBERSHIPS

American Society of Civil Engineers
Hazardous Materials Control Resources Institute

PRESENTATIONS

1987. "Conducting Environmental Audits of Treatment, Storage, and Disposal Facilities." Environmental Auditing Forum, Concord, California, July.

1988. "Toxic Waste and Real Estate Transactions." Building Industries Association, Continuing Education Seminar, Dublin, California, August.

PUBLICATION

1987. *New Use of Existing Technologies In On-Site Decontamination of Soil - A Case Study*. Haz Mat Central Conference (with J. C. Davies and R. S. Creps).

DISTRIBUTION

PHASE I ENVIRONMENTAL SITE ASSESSMENT
80-ACRE SOBRATO SITE
STEVENSON BOULEVARD AND CHERRY STREET
NEWARK, CALIFORNIA

AUGUST 11, 2006

COPY NO. _____

		Copy No.
3 Copies	Sobrato Development Companies 10600 North De Anza Boulevard Cupertino, California 95014 Attention: Mr. Tim Steele	1 - 3
3 Copies	PES Job Files	4 - 6
1 Copy	Unbound Original	7